

APPENDIX E

Proposed Historic District Summary Forms

The table below includes page numbers and hyperlinks for each proposed historic district.

Table E-1. Guide for navigating this appendix. Note that the Recommended Historic District column provides a hyperlink to the relevant section.

Recommended Historic District	Page No.
Heritage Historic District	E-1
Austin State Hospital Historic District	E-21
Carrington/West Campus Historic District	E-24
Hyde Park Local Historic District Amendment	E-36
North University Historic District	E-42
The Drag Historic District	E-74
North Hyde Park Historic District	E-81
Shoal Crest Historic District	E-140
Bryker Woods Historic District	E-148
Fruth Street Historic District	E-182
Austin Presbyterian Theological Seminary Historic District	E-186

RECOMMENDED HERITAGE HISTORIC DISTRICT

GEOGRAPHIC DESCRIPTION

Boundaries	Roughly bound by West 29th Street on the south, Lamar Boulevard on the west, West 38th Street on the north, and Guadalupe Street on the east
Acresage	69.52
Topography	Generally flat; sloping down toward Shoal Creek west of West Avenue
Natural Features	N/A
Subdivisions Included (Date Platted)	SMYTHS ADDITION (1877); LEANDER BROWN ADDITION (1884); GYPSY GROVE OUTLOTS 75 76 DIV D 1890 (1891); OAKWOOD 1903 (1903); WASHINGTON SQUARE OUT LOT 72 DIV D 1912 (1912); PENN SUBDIVISION (PENN SMYTH) (1914); LEANDER BROWN ADDITION, RESUB OF LOTS 11-17 BLK 4 (1972)

PROPERTIES WITHIN THE LOCAL DISTRICT*

Contributing status	Primary resources only: 196 contributing (77.2%), 58 noncontributing (22.8%)
---------------------	--

OVERALL DISTRICT DEVELOPMENT PATTERNS

Circulation Patterns	Streets generally grid pattern, with some dead-ends
Open Spaces	No public open spaces; houses typically have front yards
Commercial nodes	Along W. 34th Street
Institutional nodes	None within district boundaries

PRINCIPAL ARCHITECTURAL STYLES AND PERIODS OF CONSTRUCTIONS

Period(s) of Construction	First house 1840; largely developed 1910-1940
Property Types (Use)	Predominately residential; limited commercial
Property Subtypes (Form)	Center-Passage, L-Plan, Hipped-Roof-Square-Plan, Hall-and-Parlor, Modified L-Plan, Foursquare, Bungalow, Low-rise Apartment
Common Styles	National Folk, Prairie, Colonial Revival, Craftsman

OVERALL DISTRICT INTEGRITY

Common alterations	Few alterations; mostly limited to door replacement and porch screening/enclosure
Non-historic-age infill	N/A (non-historic resources not surveyed)

HISTORIC ASSOCIATIONS

Themes within Context	Early development of Outlots, Continuing agricultural uses, Increased enrollment at the University of Texas and Student Housing, Commercial response to suburban sprawl
Significant Historic Events	Development of Penn Place by Ada Penn, 1908-ca. 1919
Known Architects/Builders	Ada Penn

CRITERIA FOR DESIGNATION*

City of Austin Criteria	Architecture (i), Historical Associations (ii)
National Register Criteria	Architecture (C), Historical Associations (A)
Previous Designations	613 W 32 ST (Ind. listed in NRHP-McCallum, Arthur N. and Jane Y., House, Local landmark); 3018 WEST AVE (Local landmark); 901 W 31 ST (Local landmark); 609 W 32 ST (Local landmark); 609 W 33 ST (Local landmark); 3009 WASHINGTON SQ (Local landmark); 3001 WASHINGTON SQ (Local landmark); 3112 WEST AVE (Local landmark); 3506 WEST AVE (RTHL-Jacob Leser House, Local landmark)

PERIOD(S) OF SIGNIFICANCE

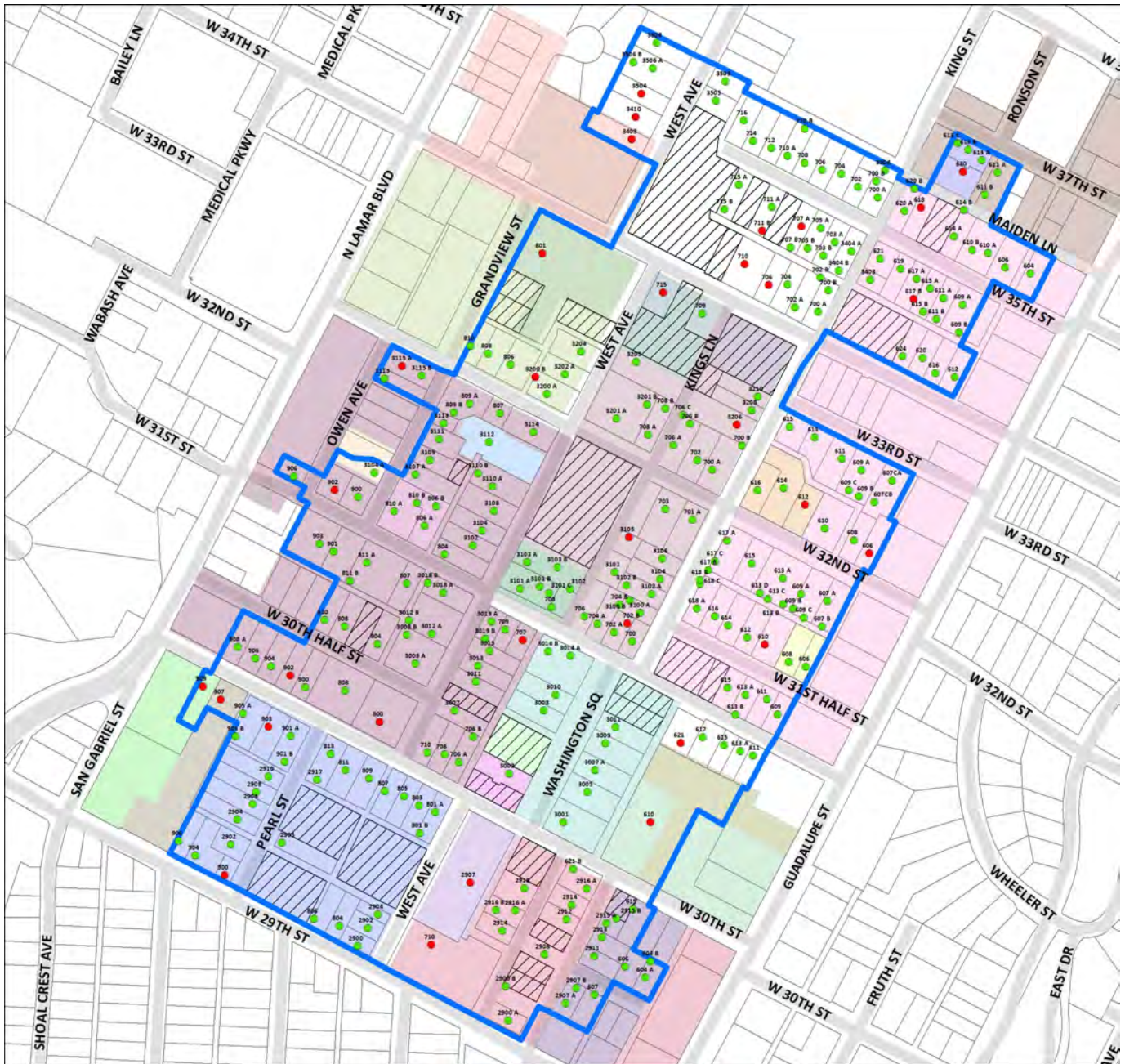
Period(s) of Significance	1840-1957
---------------------------	-----------

HERITAGE TOURISM RECOMMENDATIONS

Tag(s)	Architecture; Social history: Women; Legacy businesses: Food and Other
--------	--

*Refer to the Recommended Historic Districts text in Section 5 for information regarding interpretation of these forms.

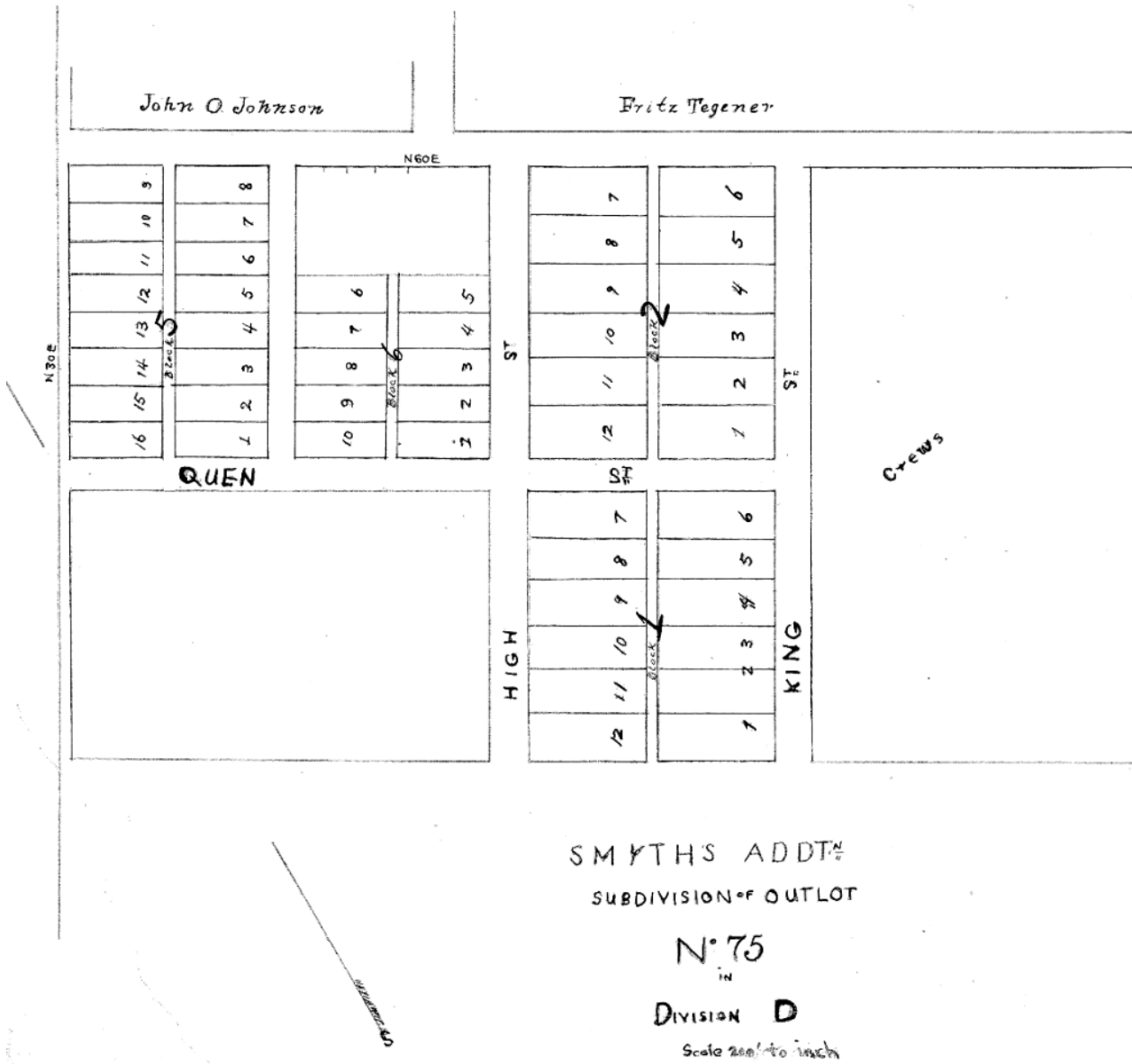
City of Austin | Historic Building Survey Report for North Central Austin
 West Campus, North University, Heritage, Bryker Woods, and North Hyde Park



● Contributing	 GYPSY GROVE OUTLOTS 75 76 DIV D 1890	 OAKWOOD RESUB OF LOTS 56-58 63-65
● Noncontributing	 GYPSY GROVE SECTION B	 OAKWOOD RESUB OF A PART OF OLT 72 & 75 DIV D; AME*
 Historic District Boundary	 HANKEY SUBDIVISION OF LOTS 5 & 6 BLK 2 OF SMYTH'S*	 PENN SUBDIVISION
 Parcel	 HARPERS W A SUBDN 1910	 SMYTHS ADDITION
 Parcel Not Surveyed (Post-1974 or Vacant)	 HILLVIEW ADDITION	 SMYTHS ADDITION RESUB OF LOTS 11 & 12
Subdivisions	 J. B. ALLEN SUBDIVISION (A RESUB OF THE WASHINGTON*)	 SUBDIVISION OF A PART OF OUTLOT 76 DIVISION D
 BEVILLE SUBDIVISION	 KAROTKIN & FRANCIS SUBDIVISION	 THE ROBBINS SUBDIVISION
 BUDDINGTON SUBDIVISION, RESUB OF A PORTION OF LOT*	 LEANDER BROWN ADDITION	 THE TYLER SUBDIVISION
 BUDDINGTON'S SUBD RESUB LOTS 1&2 BLK 3 (C85-73-14*)	 LEANDER BROWN ADDITION, RESUB OF LOTS 11-17 BLK 4	 WASHINGTON SQUARE NO. 2
 BUDDINGTON'S SUBDIVISION, A PART OF OUTLOT 76 DIV*	 LOT 5 BLK 2 OLT 72 DIV D HARPERS RESUB	 WASHINGTON SQUARE OUT LOT 72 DIV D 1912
 GABRIEL'S COURT SUBDIVISION, AMENDED PLAT OF LOT *	 LOTS 68 - 70, OAKWOOD ADDITION AMENDED	 WEST 34TH STREET ADDITION (A RESUB OF ASSMANN'S &*)
 GYPSY GROVE ADDITION, DIV "D", OLT 75-76, BLK 12,*	 MARY ALICE COMESKEY SUBDIVISION (A RESUB OF SMYTH*)	 WEST 34TH STREET NORTH ADDITION
	 OAKWOOD 1903	

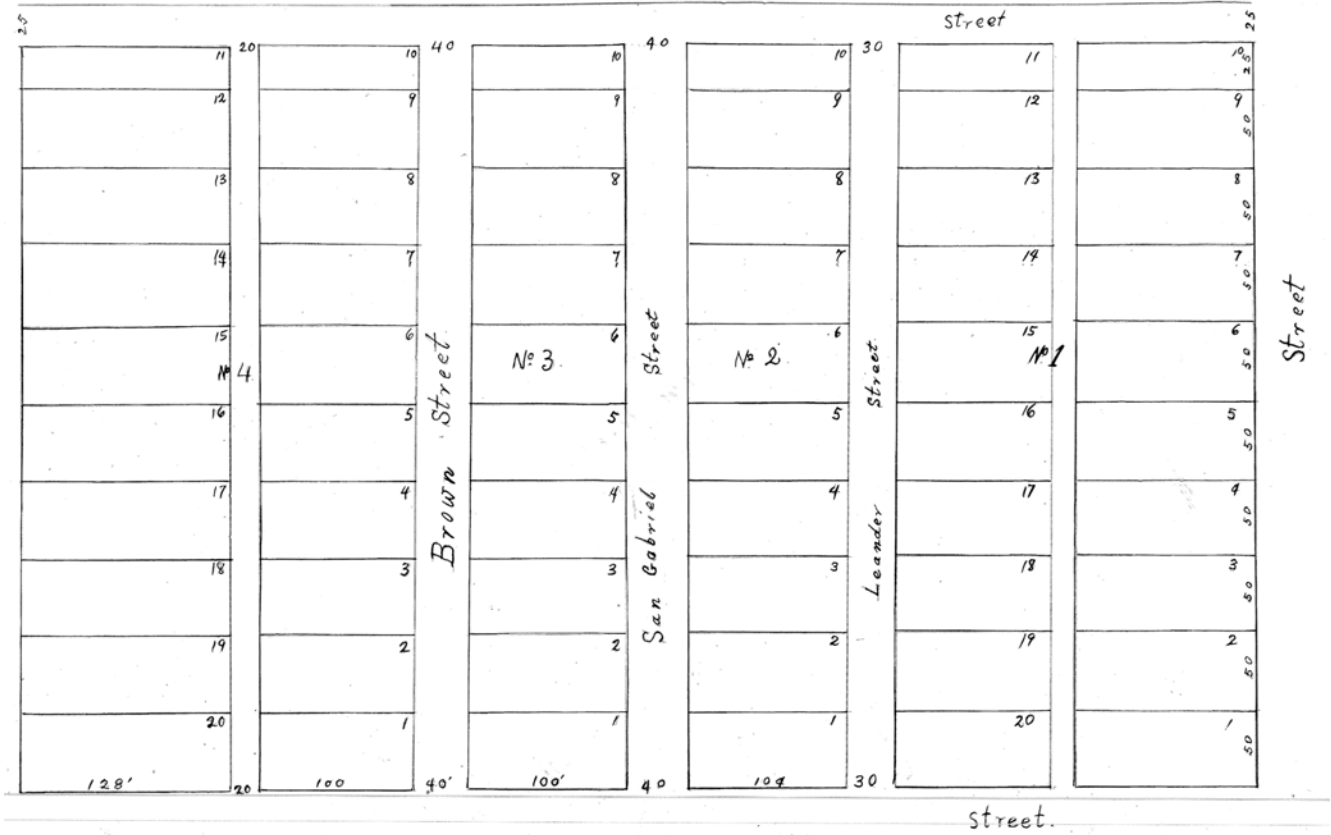
*Refer to the Recommended Historic Districts text in Section 5 for information regarding interpretation of these forms.

HISTORIC PLATS



Historic plat, Smyth Addition, 1877. Source: Travis County Clerk, vol. 1, pg. 6.

*Refer to the Recommended Historic Districts text in Section 5 for information regarding interpretation of these forms.

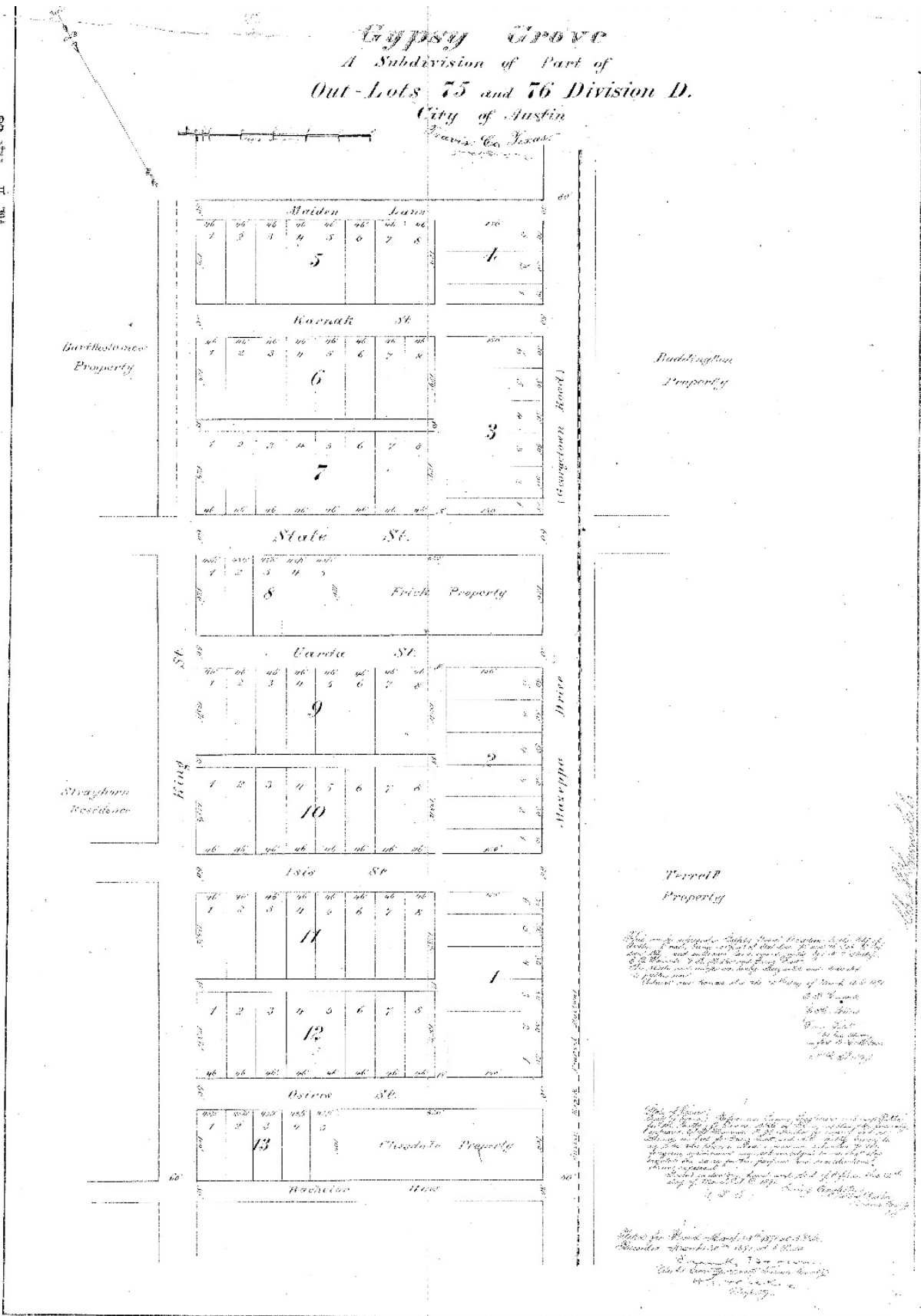


Subdivision of the S.E. one Quarter of outlet Nº 72, in Division D, in the City of Austin; By Leander Brown
 Filed Nov. 15, 1884 at 9³⁰ o'clock, A.M. scale 60 feet to one ^{owner} inch and Proprietor
 Recorded Nov. 18, 1884 at 4 o'clock P.M.
 Leander Brown

Historic Plat, Leander Brown Addition, 1884. Source: Travis County Clerk, vol. 1, pg. 27.

*Refer to the Recommended Historic Districts text in Section 5 for information regarding interpretation of these forms.

Vol. 1 Page 68



Historic plat, Gypsy Grove, 1891. Source: Travis County Clerk, vol. 1, pg. 68.

*Refer to the Recommended Historic Districts text in Section 5 for information regarding interpretation of these forms.

OAKWOOD

A B.C. Subdivision of
 the part of
 Outlot C. & 75 Div'D
 Austin Texas,

		West	52 nd	87		
AVENUE 45 49 49 49 49 49 49 49 49 49 49 49	150	150	158	158		
	81	80	61	60		
	82	79	62	59		
	83	78	63	58		
	84	77	64	57		
	85	76	65	56		
	86	75	66	55		
	87	74	67	54		
	88	73		53		
	89	72	147	52		
	90 140	71 140		51		
OAKWOOD 45 46 46 46 46 46 46 46 46 46 46 46	150	150	150	150	150	150
	5	6	7	8	9	10
	39	38	37	36	35	34
	166	150	146	146	146	146
	19	17	16	15	14	13
	20	21	22	23	24	25
	26	27	28	29	30	31
	46	46	46	46	46	46
	46	46	46	46	46	46
	46	46	46	46	46	46
	46	46	46	46	46	46
West 46 46 46 46 46 46 46 46 46 46 46	141	141	141	141	141	141
	41	42	43	44	45	46
	47	48	47	47	47	47
	157	150	149	148	147	147
	47	47	47	47	47	47

San Gabriel St

Grandview St

Austin, Tex. January 20, 1903

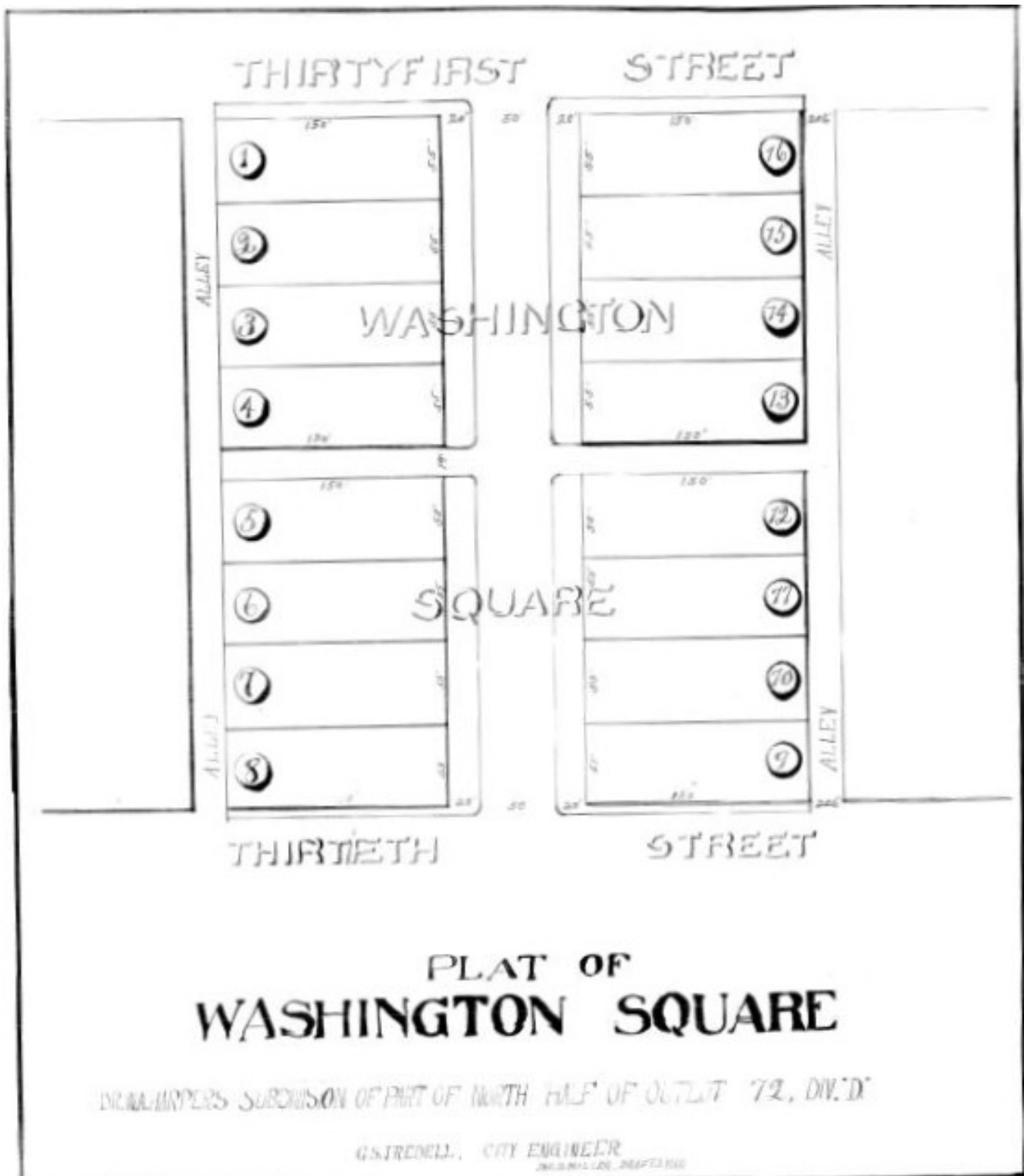
The streets and alleys shown on the annexed subdivision of a part of Outlot C. & 75 Division of City of Austin known as Oakwood are hereby dedicated public use
 By Mrs H. Stacy Pres.

State of Texas
 County of Travis Before me the undersigned authority on this day personally appeared Wm. T. Stacy, trustee, no being the person whose name is subscribed to the foregoing instrument and acknowledged to me that he executed the same as trustee of the City of Austin, Texas, for the purpose of dedicating the streets and alleys herein expressed and that said instrument is the act of said Corporation and that said City of Austin this twenty day of June, 1903

Robt J. Hammond
 Notary Public Travis Co Tex.

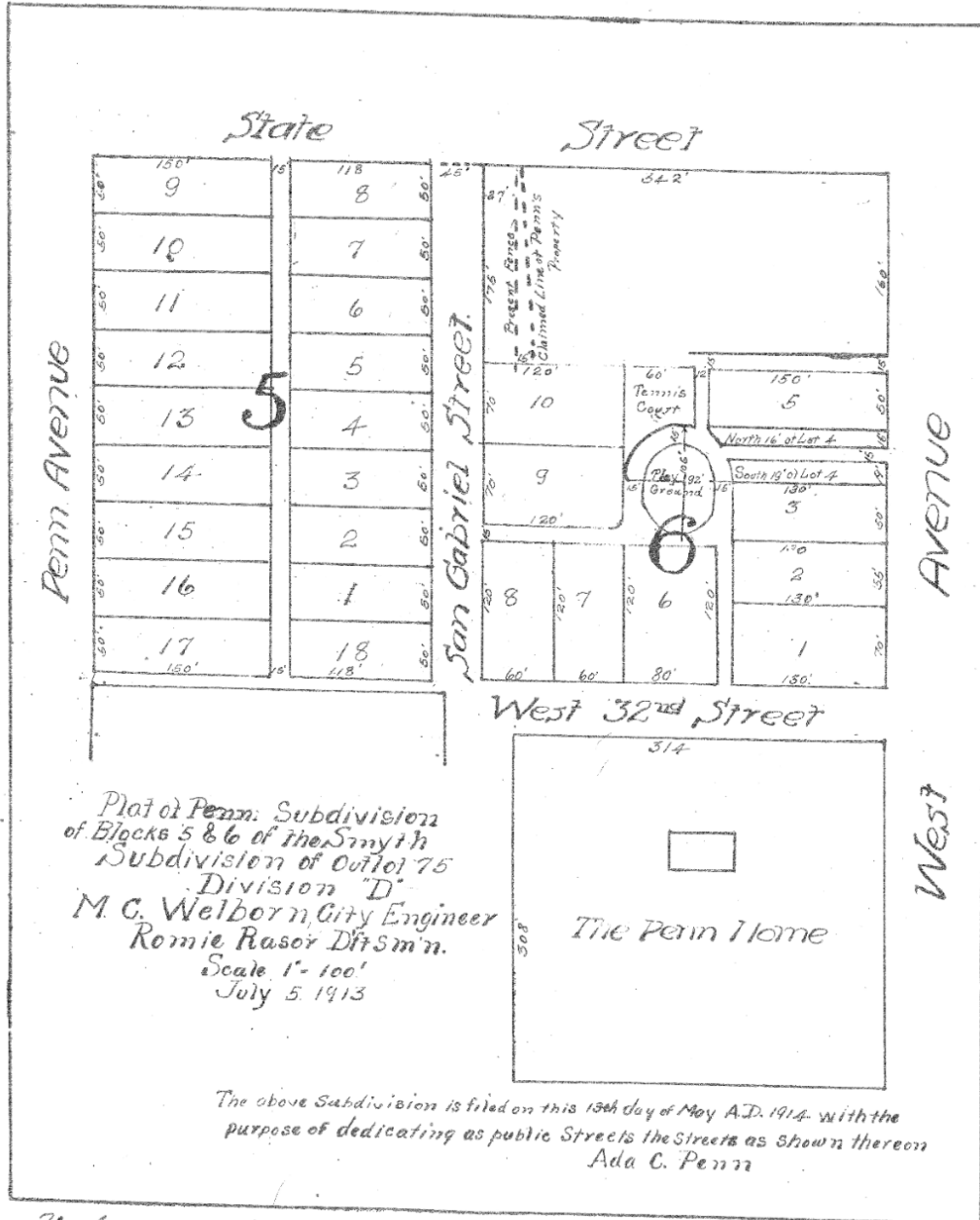
Historic Plat, Oakwood, 1903. Source: Travis County Clerk, vol. 2, pg. 148.

*Refer to the Recommended Historic Districts text in Section 5 for information regarding interpretation of these forms.



Historic plat, Washington Square, 1912. Source: Travis County Clerk, vol. 2, pg. 236.

*Refer to the Recommended Historic Districts text in Section 5 for information regarding interpretation of these forms.



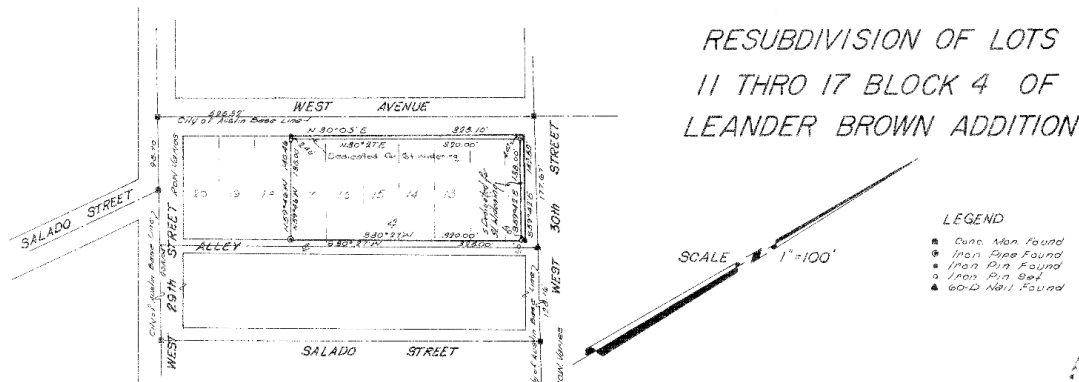
The State of Texas }
 County of Travis } Before me the undersigned Notary Public within and for said
 County and State, on this day personally appeared Mrs. Ada C. Penn, a feme sole,
 known to me to be the person whose name is subscribed to the foregoing
 instrument, the same being a plat of Penn. Subdivision of Blocks 5 & 6 of the
 City of Austin, Travis County, Texas, and acknowledged to me that she ex-
 ecuted the same for the purposes and consideration therein expressed.
 Given under my hand and seal of office, this the 13th day of May A.D. 1914.
 Edna Kingfield
 Notary Public, Travis County, Texas.

(Notary Seal)
 Filed for Record May 11, 1914 at 4:15 P.M.
 Recorded May 12, 1914 at 1:42 P.M.

Historic plat, Penn Subdivision, 1914. Source: Travis County Clerk: vol. 3, pg. 18.

*Refer to the Recommended Historic Districts text in Section 5 for information regarding interpretation of these forms.

RESUBDIVISION OF LOTS
11 THRU 17 BLOCK 4 OF
LEANDER BROWN ADDITION



LEGEND

- Conc. Man Found
- Iron Pipe Found
- Iron Pin Found
- Iron Gas Sew
- ▲ 60-D Nail Found


SCALE 1" = 100'


STATE OF TEXAS
COUNTY OF TRAVIS

KNOW ALL MEN BY THESE PRESENTS:

THAT WE, CLAUDE A. PHARIES AND E. D. BOHLS, OWNERS OF A PORTION OF LOT 11 AND LOTS 12, 13, 14, 15, 16 & 17, BLOCK 4, OF THE LEANDER BROWN ADDITION IN THE CITY OF AUSTIN, AS RECORDED IN PLAT BOOK 1, PAGE 27, OF THE PLAT RECORDS OF TRAVIS COUNTY, TEXAS, AND A STRIP OF LAND OUT OF OUTLOT 72, DIVISION D, LYING BETWEEN THE WEST LINE OF THE SAID LOTS AND A LINE 25' EAST OF AND PARALLEL TO THE CENTER LINE OF WEST AVENUE, AS CONVEYED TO US BY DEED RECORDED IN VOLUME 4282, PAGE 1120, VOLUME 4209, PAGE 120, VOLUME 4192, PAGE 2376 AND VOLUME 4280, PAGE 1982, OF THE DEED RECORDS OF TRAVIS COUNTY, TEXAS, DO HEREBY RESUBDIVIDE SAID TRACTS, AS SHOWN HEREON, SUBJECT TO ANY EASEMENTS OR RESTRICTIONS HERETOFORE GRANTED, TO BE KNOWN AS THE RESUBDIVISION OF LOTS 11 THRU 17, BLOCK 4, OF LEANDER BROWN ADDITION AND WE DO HEREBY DEDICATE TO TO THE PUBLIC THE USE OF THE STREETS AND EASEMENTS AS SHOWN HEREON.

WITNESS OUR HANDS THIS THE 24th DAY OF MARCH, 1972.



 CLAUDE A. PHARIES


 E. D. BOHLS

STATE OF TEXAS
COUNTY OF TRAVIS

BEFORE ME, THE UNDERSIGNED AUTHORITY, ON THIS DAY PERSONALLY APPEARED CLAUDE A. PHARIES, KNOWN TO ME TO BE THE PERSON WHOSE NAME IS SUBSCRIBED TO THE FOREGOING INSTRUMENT AND ACKNOWLEDGED TO ME THAT HE EXECUTED THE SAME FOR THE PURPOSES AND CONSIDERATION THEREIN EXPRESSED.


GIVEN UNDER MY HAND AND SEAL OF OFFICE THIS THE 24th DAY OF MARCH, 1972.


 NOTARY PUBLIC IN AND FOR TRAVIS COUNTY, TEXAS


STATE OF TEXAS
COUNTY OF TRAVIS

BEFORE ME, THE UNDERSIGNED AUTHORITY, ON THIS DAY PERSONALLY APPEARED E. D. BOHLS, KNOWN TO ME TO BE THE PERSON WHOSE NAME IS SUBSCRIBED TO THE FOREGOING INSTRUMENT AND ACKNOWLEDGED TO ME THAT HE EXECUTED THE SAME FOR THE PURPOSES AND CONSIDERATION THEREIN EXPRESSED.

GIVEN UNDER MY HAND AND SEAL OF OFFICE THIS THE 24th DAY OF MARCH, 1972.


 NOTARY PUBLIC IN AND FOR TRAVIS COUNTY, TEXAS


APPROVED FOR ACCEPTANCE 5 May, 1972, A.D.



 DIRECTOR OF PLANNING - Richard R. Lillie

ACCEPTED AND AUTHORIZED FOR FILING BY THE CITY PLANNING COMMISSION, CITY OF AUSTIN, TEXAS, 5 May, 1972, A.D.

CHAIRMAN W. W. D. ... SECRETARY Jean Allen Guther

FILED FOR RECORD AT 1:30 O'CLOCK P.M. THE 8 DAY OF May, 1972, A.D.



 DORIS SHROPSHIRE, CLERK COUNTY COURT, TRAVIS COUNTY, TEXAS



 DEPUTY

STATE OF TEXAS
COUNTY OF TRAVIS

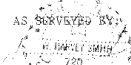
I, DORIS SHROPSHIRE, CLERK OF COUNTY COURT, WITHIN AND FOR THE COUNTY AND STATE AFORESAID, DO HEREBY CERTIFY THAT THE WITHIN AND FOREGOING INSTRUMENT OF WRITING WITH ITS CERTIFICATE OF AUTHENTICATION WAS FILED FOR RECORD IN MY OFFICE ON THE 8 DAY OF May, 1972, A.D. AT 1:30 O'CLOCK P.M. AND ONLY RECORDED ON THE 8 DAY OF May, 1972, A.D. AT 1:30 O'CLOCK P.M. IN THE PLAT RECORDS OF SAID COUNTY, IN PLAT BOOK 59, PAGE 42.


WITNESS MY HAND AND SEAL OF OFFICE OF THE COUNTY COURT, THE DATE LAST WRITTEN ABOVE.


 DORIS SHROPSHIRE, CLERK COUNTY COURT, TRAVIS COUNTY, TEXAS


 DEPUTY

THIS IS TO CERTIFY THAT AUSTIN CITY CODE CHAPTER 23.27 OF 1954, HAS BEEN COMPLIED WITH.

AS SURVEYED BY:

 W. HARVEY SMITH
 REGISTERED PUBLIC SURVEYOR NO. 720
 MARCH 23, 1972


 C85-72-85

Vol. 59 Page 42
 PLAT RECORDS OF TRAVIS COUNTY, TEXAS
 FILED FOR RECORD
 MARCH 23, 1972
 856 4-9-50

Historic plat, Resubdivision of Lots 11-17, Block 4, Leander Brown Addition, 1972. Source: Travis County Clerk, vol. 59, pg. 42.

*Refer to the Recommended Historic Districts text in Section 5 for information regarding interpretation of these forms.

INVENTORY TABLE

*Inventory table of all **primary** resources surveyed within the boundaries of the recommended Heritage Historic District. Post-1974 resources were not included in the scope of the survey and therefore are not in the inventory.*

HHM ID	CAD parcel ID	Address	Year built	Legal description	Stylistic influences	Local status (C/NC)	Heritage tourism potential
109000	211417	710 W 29 ST	1963	LOT 1-3 *& PT LOT 4 & ALL OF LOT 18-20 BLK 4 OLT 72 DIV D BROWN LEANDER ADDN LOT 4 BLK 2 OLT 62 DIV D *-6' BYRNES JAMES SUBD	None visible	Noncontributing	Legacy business: Other - Open full-time
110231	211355	804 W 29 ST	1926	LOT 26 OLT 72 DIV D HARPERS SUBD	Craftsman	Contributing	
110234	211356	806 W 29 ST	1926	LOT 27 OLT 72 DIV D HARPERS SUBD	Craftsman	Contributing	
110241	211340	900 W 29 ST	1925	S 1/2 OF LOT 32 OLT 72 DIV D HARPERS SUBD	Craftsman	Noncontributing	
110260	211341	904 W 29 ST	1922	LOT 34 *& S 1/2 OF LOT 33 OLT 72 DIV D HARPERS SUBD	Craftsman	Contributing	
110266	211342	906 W 29 ST	1940	LOT 35 OLT 72 DIV D HARPERS SUBD	Minimal Traditional	Contributing	
108883	211442	604 W 29.5 ST A	1920	LOT 8 BLK 2A OLT 72 DIV D HARPERS RESUB	Craftsman	Contributing	
108873	211443	606 W 29.5 ST	1925	LOT 7 *& E 7.3FT LOT 6 BLK 2A OLT 72 DIV D HARPERS RESUB	Craftsman	Contributing	
108868	211439	607 W 29.5 ST	1945	LOT 4 BLK 2 OLT 72 DIV D HARPERS RESUB	Craftsman, Tudor Revival	Contributing	
108709	211318	610 W 30 ST	1966	LOT 2 KAROTKIN & FRANCIS SUBD LOT 4-5 OLT 72 DIV D BEVILL	None visible	Noncontributing	
108706	211429	615 W 30 ST	1930	LOT 2 *& E5FT LOT 1 BLK 2A OLT 72 DIV D HARPERS RESUB	Craftsman	Contributing	
108932	211427	621 W 30 ST B	1922	LOT 9 *& S 25FT LOT 10 BLK 3 OLT 72 DIV D BROWN LEANDER ADDN	National Folk	Contributing	
109811	211241	706 W 30 ST A	1928	LOT 48 OLT 72&75 DIV D OAKWOOD	Craftsman	Contributing	
109820	211242	708 W 30 ST	1917	LOT 49 OLT 72&75 DIV D OAKWOOD	Craftsman	Contributing	
109823	211243	710 W 30 ST	1935	LOT 50 OLT 72&75 DIV D OAKWOOD	Minimal Traditional	Contributing	
110202	211326	800 W 30 ST	1934	LOT 32-34 OLT 72&75 DIV D OAKWOOD	None visible	Noncontributing	
109031	211351	801 W 30 ST A	1923	LOT 1 OLT 72 DIV D HARPERS SUBD	Craftsman	Contributing	
110225	211350	803 W 30 ST	1928	LOT 2 OLT 72 DIV D HARPERS SUBD	Spanish Colonial Revival	Contributing	
110221	211349	805 W 30 ST	1935	LOT 3 OLT 72 DIV D HARPERS SUBD	Craftsman	Contributing	
110213	211348	807 W 30 ST	1934	LOT 4 OLT 72 DIV D HARPERS SUBD	Craftsman	Contributing	
110180	211324	808 W 30 ST	1922	LOT 29-31 OLT 72&75 DIV D OAKWOOD	Craftsman	Contributing	
110198	211347	809 W 30 ST	1920	LOT 5 *& E 15FT LOT 6 OLT 72 DIV D HARPERS SUBD	Craftsman	Contributing	
110194	211346	811 W 30 ST	1924	W 30FT LOT 6 *&E 30FT LOT 7 OLT 72 DIV D HARPERS SUBD	Craftsman	Contributing	
110146	211323	900 W 30 ST	1932	LOT 28 OLT 72&75 DIV D OAKWOOD	Spanish Colonial Revival	Contributing	
110163	211332	901 W 30 ST A	1924	LOT 9 & E 11FT LOT 10 OLT 72 DIV D HARPERS SUBD	Classical Revival	Contributing	

**Refer to the Recommended Historic Districts text in Section 5 for information regarding interpretation of these forms.*

City of Austin | Historic Building Survey Report for North Central Austin
West Campus, North University, Heritage, Bryker Woods, and North Hyde Park

Inventory table of all primary resources surveyed within the boundaries of the recommended Heritage Historic District. Post-1974 resources were not included in the scope of the survey and therefore are not in the inventory.

HHM ID	CAD parcel ID	Address	Year built	Legal description	Stylistic influences	Local status (C/NC)	Heritage tourism potential
110314	211332	901 W 30 ST B	1935	LOT 9 & E 11FT LOT 10 OLT 72 DIV D HARPERS SUBD	Minimal Traditional	Contributing	
110134	211322	902 W 30 ST	1932	LOT 27 OLT 72&75 DIV D OAKWOOD	None visible	Noncontributing	
110140	211331	903 W 30 ST	1923	0.177 AC OF LOT 10 & LOT 11 OLT 72 DIV D HARPERS SUBD	Colonial Revival	Noncontributing	
110111	211321	904 W 30 ST	1919	LOT 26 *& E 11FT LOT 25 OLT 72&75 DIV D OAKWOOD	Craftsman	Contributing	
110097	211330	905 W 30 ST A	1927	LOT 12 & W 21.5FT LOT 11 OLT 72 DIV D HARPERS SUBD	Craftsman	Contributing	
110093	211320	906 W 30 ST	1924	E 22FT LOT 24 *& W 35FT LOT 25 OLT 72&75 DIV D OAKWOOD	Craftsman	Contributing	
110081	211344	907 W 30 ST	1941	LOT 2A GABRIEL'S COURT SUBD AMENDED PLAT	None visible	Noncontributing	
110049	211319	908 W 30 ST A	1930	E 33FT LOT 23 *& W 24FT LOT 24 OLT 72&75 DIV D OAKWOOD	Craftsman	Contributing	
110075	211329	909 W 30 ST	1921	LOT 1 OLT 72 DIV D ROBBINS SUBD	None visible	Noncontributing	
109983	211221	804 W 30.5 ST	1940	LOT 12 OLT 72&75 DIV D OAKWOOD	Colonial Revival	Contributing	
109986	211222	808 W 30.5 ST	1925	LOT 14 OLT 72&75 DIV D OAKWOOD	Craftsman	Contributing	
109990	211223	810 W 30.5 ST	1915	LOT 15 OLT 72&75 DIV D OAKWOOD	National Folk	Contributing	
109141	211256	611 W 31 ST	1930	0.105 ACRES OF OLT 72 DIVISION D	Craftsman	Contributing	
109136	211254	613 W 31 ST A	1932	40X115FT OLT 72 DIVISION D	Craftsman	Contributing	
109115	211252	615 W 31 ST	1935	40X115FT OLT 72 DIVISION D	None visible	Contributing	
109109	211251	617 W 31 ST	1935	60X115FT OLT 72 DIVISION D	Minimal Traditional, Craftsman	Contributing	
109106	211250	621 W 31 ST	1961	77X108FT OF OLT 72 DIVISION D	None visible	Noncontributing	
109103	211154	700 W 31 ST	1925	E 45FT OF LOT 1 *& E45FT OF S26.5FT LOT 2 BLK 1 OLT 75 DIV D SMYTH ADDN	Craftsman	Contributing	
109734	211155	702 W 31 ST A	1932	E CEN 50FT LOT 1 *& E CEN 50' OF S26.5' LOT 2 BLK 1 OLT 75 DIV D SMYTH ADDN	Craftsman	Contributing	
109741	211156	704 W 31 ST A	1939	W CEN 47.5FT LOT 1-2 BLK 1 OLT 75 DIV D SMYTH ADDN	Tudor Revival	Contributing	
109753	211157	706 W 31 ST	1921	W 50FT LOT 1-2 BLK 1 OLT 75 DIV D SMYTH ADDN	Craftsman	Contributing	
109934	211235	707 W 31 ST	1922	E 50FT LOT 41-42 OLT 72&75 DIV D OAKWOOD	Craftsman	Noncontributing	
109664	211158	708 W 31 ST	1925	S75FT LOT 4 *& S 75FT OF E 7.5FT LOT 3 BLK 1 OLT 75 DIV D RESUB OF LOT 11-12 SMYTH ADDN	None visible	Contributing	
109938	211234	709 W 31 ST	1925	CEN 40FT LOT 41-42 OLT 72&75 DIV D OAKWOOD	Craftsman	Contributing	
109617	211133	804 W 31 ST	1939	LOT 51 *& S1FT LOT 52 OLT 72&75 DIV D OAKWOOD	None visible	Contributing	
109577	211143	806 W 31 ST A	1935	LOT B OAKWOOD ADDN AMENDED LOT 68-70	Colonial Revival	Contributing	
109612	211218	807 W 31 ST	1917	LOT 11 OLT 72&75 DIV D OAKWOOD	Craftsman	Contributing	

**Refer to the Recommended Historic Districts text in Section 5 for information regarding interpretation of these forms.*

City of Austin | Historic Building Survey Report for North Central Austin
West Campus, North University, Heritage, Bryker Woods, and North Hyde Park

Inventory table of all primary resources surveyed within the boundaries of the recommended Heritage Historic District. Post-1974 resources were not included in the scope of the survey and therefore are not in the inventory.

HHM ID	CAD parcel ID	Address	Year built	Legal description	Stylistic influences	Local status (C/NC)	Heritage tourism potential
109573	211144	810 W 31 ST A	1915	LOT A OAKWOOD ADDN AMENDED LOT 68-70	Colonial Revival	Contributing	
109568	211217	811 W 31 ST A	1930	LOT 9-10 * & E 26FT LOT 8 OLT 72 DIV D OAKWOOD	Craftsman	Contributing	
109549	211126	900 W 31 ST	1939	E70FT OF LOT 71-72 OLT 72&75 DIV D OAKWOOD	Colonial Revival, Minimal Traditional	Contributing	
109565	211216	901 W 31 ST	1912	LOT 7 & W 24FT OF LOT 8 OLT 72&75 DIV D OAKWOOD	Prairie, Mission Revival	Contributing	
109555	211127	902 W 31 ST	1939	W 70FT LOT 71&72 OLT 72&75 DIV D OAKWOOD	Craftsman	Noncontributing	
109561	211215	903 W 31 ST	1917	LOT 5-6 OLT 72&75 DIV D OAKWOOD	Queen Anne	Contributing	
109558	211118	906 W 31 ST	1926	E 80FT LOT 90 OLT 72&75 DIV D OAKWOOD	Craftsman	Contributing	
109228	211173	606 W 31.5 ST	1927	LOT 8A GYPSY GROVE AMD PLT LTS 7&8 BLK 12 OLT 75-76 DIV D	Craftsman	Contributing	
109224	211174	608 W 31.5 ST	1915	LOT 7A GYPSY GROVE AMD PLT LTS 7&8 BLK 12 OLT 75-76 DIV D	Classical Revival	Contributing	
109148	211184	609 W 31.5 ST	1920	112.5 FT OLT 75 DIVISION D	Craftsman	Contributing	
109221	211175	610 W 31.5 ST	1919	LOT 6 & E23FT LOT 5 BLK 12 OLT 75-76 DIV D GYPSY GROVE	None visible	Noncontributing	
109179	211183	611 W 31.5 ST	1920	47X113 FT BLK 13 OLT 75-76 DIVISION D	Craftsman	Contributing	
109213	211176	612 W 31.5 ST	1917	E29FT LOT 4 * & W23FT LOT 5 BLK 12 *LESS S5FT OLT 75-76 DIV D GYPSY GROVE	None visible	Contributing	
109188	211182	613 W 31.5 ST A	1922	47X113FT BLK 13 OLT 75-76 DIVISION D	Craftsman	Contributing	
109209	211177	614 W 31.5 ST	1907	E 38FT LOT 3 & W17FT LOT 4 BLK 12 OLT 75-76 DIV D GYPSY GROVE	Classical Revival	Contributing	
109193	211181	615 W 31.5 ST	1928	LOT 5 GYPSY GROVE 109 X 11.48 FT BLK 13 OLT 75-76 DIV D	Colonial Revival	Contributing	
109208	211178	616 W 31.5 ST	1917	E 42FT LOT 2 * & W 8FT LOT 3 BLK 12 OLT 75-76 DIV D GYPSY GROVE	Colonial Revival	Contributing	
109199	211179	618 W 31.5 ST A	1906	LOT 1 * & W4FT LOT 2 BLK 12 OLT 75-76 DIV D GYPSY GROVE	Classical Revival	Contributing	
109399	212750	606 W 32 ST	1919	E44FT OF LOT 10 BLK 2 OLT 75-76 DIV D GYPSY GROVE RESUB OF BLKS 2,9&10	None visible	Noncontributing	
109238	211170	607 W 32 ST A	1920	LOT 8 * & E11.5FT LOT 7 BLK 11 OLT 75-76 DIV D GYPSY GROVE	Craftsman	Contributing	
109391	212751	608 W 32 ST	1924	LOT 9 * & W2FT OF LOT 10 BLK 2 *LESS 816 SQ FT OLT 75-76 DIV D GYPSY GROVE RESUB OF BLKS 2,9&10	Craftsman	Contributing	
109414	211169	609 W 32 ST A	1921	E 30.5FT LOT 6 & W34.5FT LOT 7 BLK 11 OLT 75-76 DIV D GYPSY GROVE	Prairie	Contributing	
109408	212752	610 W 32 ST	1907	LOT 5&6 BLK 10 OLT 75-76 DIV D GYPSY GROVE	National Folk	Contributing	

**Refer to the Recommended Historic Districts text in Section 5 for information regarding interpretation of these forms.*

City of Austin | Historic Building Survey Report for North Central Austin
West Campus, North University, Heritage, Bryker Woods, and North Hyde Park

*Inventory table of all **primary** resources surveyed within the boundaries of the recommended Heritage Historic District. Post-1974 resources were not included in the scope of the survey and therefore are not in the inventory.*

HHM ID	CAD parcel ID	Address	Year built	Legal description	Stylistic influences	Local status (C/NC)	Heritage tourism potential
109428	212753	612 W 32 ST	1964	LOT 3 BLK 10 OLT 75-76 DIV D GYPSY GROVE SEC B	Ranch Style	Noncontributing	
109422	211168	613 W 32 ST A	1907	E9FT OF LOT 3 *ALL OF LOT 4&5 *W15.5FT OF LOT 6 BLK 11 OLT 75-76 DIV D GYPSY GROVE	National Folk	Contributing	
109437	212754	614 W 32 ST	1901	LOT 2 BLK 10 OLT 75-76 DIV D GYPSY GROVE SEC B	Greek Revival	Contributing	
109431	211167	615 W 32 ST	1927	E 23FT LOT 2 * & W37FT LOT 3 BLK 11 OLT 75&76 DIV A GYPSY GROVE	Craftsman	Contributing	
109448	212755	616 W 32 ST	1949	LOT 1 BLK 10 OLT 75-76 DIV D GYPSY GROVE SEC B	Minimal Traditional	Contributing	
109438	211165	617 W 32 ST A	1915	LOT 1 * & W23FT LOT 2 BLK 11 OLT 75&76 DIV A GYPSY GROVE	Craftsman	Contributing	
108339	212676	700 W 32 ST A	1922	E72.5FT OF LOT 1-2 BLK 2 OLT 75 DIV D SMYTH ADDN	National Folk	Contributing	
109600	211147	701 W 32 ST A	1907	E 60FT LOT 5-6 BLK 1 OLT 75 DIV D SMYTH ADDN	National Folk	Contributing	
108334	212677	702 W 32 ST	1890	CEN 60FT OF LOT 1-2 BLK 2 OLT 75 DIV D SMYTH ADDN	Queen Anne	Contributing	
109603	211146	703 W 32 ST	1926	0.2583 A LOT 5-6 BLK 1 OLT 75 DIV D SMYTH ADDN	Craftsman	Contributing	
108318	212678	706 W 32 ST A	1930	W60FT OF LOT 1-2 BLK 2 OLT 75 DIV D SMYTH ADDN	Colonial Revival	Contributing	
108312	212679	708 W 32 ST A	1937	E50FT OF LOT 11-12 BLK 2 OLT 75 DIV D SMYTH ADDN	Colonial Revival	Contributing	
108289	212647	806 W 32 ST	1925	W 70' OF LOT 6 BLK 6 OLT 75 DIV D PENN SUB OF BLK 5&6 SMYTH SUB	Craftsman	Contributing	Social history: Women (Ada Penn architecture) - Not open to the public
109482	211140	807 W 32 ST	1911	W32X72FT OF LOT 58-60 * & E27X72FT OF LOT 61-63 OLT 72&75 DIV D OAKWOOD	Craftsman	Contributing	Social history: Women (Ada Penn architecture) - Not open to the public
108279	212648	808 W 32 ST	1910	LOT 7 BLK 6 OLT 75 DIV D PENN SUB OF BLK 5&6 SMYTH SUB	Dutch Colonial	Contributing	Social history: Women (Ada Penn architecture) - Not open to the public
109484	211139	809 W 32 ST A	1921	S 13FT OF W131FT OF LOT 61 * & W 131FT OF LOT 62 * NW PT OF LOT 63 OLT 72&75 DIV D OAKWOOD	None visible	Contributing	
108278	212649	810 W 32 ST	1910	LOT 8 BLK 6 OLT 75 DIV D PENN SUB OF BLK 5&6 SMYTH SUB	Dutch Colonial	Contributing	Social history: Women (Ada Penn architecture) - Not open to the public
109378	212747	607 W 33 ST A	1920	LOT 7 * & W28FT OF LOT 8 * & 816 SQ FT OF LOT 9&10	Craftsman	Contributing	

**Refer to the Recommended Historic Districts text in Section 5 for information regarding interpretation of these forms.*

City of Austin | Historic Building Survey Report for North Central Austin
West Campus, North University, Heritage, Bryker Woods, and North Hyde Park

*Inventory table of all **primary** resources surveyed within the boundaries of the recommended Heritage Historic District. Post-1974 resources were not included in the scope of the survey and therefore are not in the inventory.*

HHM ID	CAD parcel ID	Address	Year built	Legal description	Stylistic influences	Local status (C/NC)	Heritage tourism potential
				BLK 2 OLT 75&76 DIV D GYPSY GROVE			
109369	212746	609 W 33 ST A	1910	E ONE HALF OF LOT 5 & ALL OF LOT 6 & ADJ 18FT OF BLK 9 OLT 75-76 DIV D GYPSY GROVE	Prairie	Contributing	
109365	212745	611 W 33 ST	1925	LOT 4 * & W23FT OF LOT 5 BLK 9 OLT 75076 DIV D GYPSY GROVE	Craftsman	Contributing	
109361	212744	613 W 33 ST	1922	0.161 AC OF LOT 2&3 BLK 9 OLT 75-76 DIV D GYPSY GROVE	Craftsman	Contributing	
109356	212743	615 W 33 ST	1915	N89.5FT OF LOT 1 * & N89.5FT OF W23FT OF LOT 2 BLK 9 OLT 75-76 DIV D GYPSY GROVE	Craftsman	Contributing	
108225	212613	612 W 34 ST	1922	LOT 8 BLK 7 OLT 75-76 DIV D GYPSY GROVE	Craftsman	Contributing	
108224	212614	616 W 34 ST	1922	LOT 7 BLK 7 OLT 75-76 DIV D GYPSY GROVE	Craftsman	Contributing	Legacy business: Food - Open full-time
108218	212615	620 W 34 ST	1915	LOT 6 BLK 7 OLT 75-76 DIV D GYPSY GROVE	None visible	Contributing	
108217	212616	624 W 34 ST	1925	LOT 5 BLK 7 OLT 75-76 DIV D GYPSY GROVE	None visible	Contributing	
108207	212485	700 W 34 ST A	1955	LOT 26 OLT 76 DIV D WENDLANDT & MUELLER SUBD	Mid-century Modern	Contributing	
108216	212485	700 W 34 ST B	1928	LOT 26 OLT 76 DIV D WENDLANDT & MUELLER SUBD	Craftsman	Contributing	
108206	212486	702 W 34 ST A	1925	LOT 25 OLT 76 DIV D WENDLANDT & MUELLER SUBD	Craftsman	Contributing	
108199	212487	704 W 34 ST	1952	LOT 24 OLT 76 DIV D WENDLANDT & MUELLER SUBD	Minimal Traditional	Contributing	
108198	212488	706 W 34 ST	1969	LOT 23 OLT 76 DIV D WENDLANDT & MUELLER SUBD	Mid-century Modern	Noncontributing	
108195	212497	710 W 34 ST	1967	LOT 21-22 OLT 76 DIV D WENDLANDT & MUELLER SUBD	None visible	Noncontributing	
108188	212683	715 W 34 ST	1972	LOT 3 COMESKEY MARY ALICE SUBD	Ranch Style	Noncontributing	
108264	212652	801 W 34 ST	1965	WEST 34TH STREET ADDN	Mid-century Modern	Noncontributing	
108060	212601	604 W 35 ST	1914	W50FT OF LOT 1-3 BLK 4 OLT 75-76 DIV D GYPSY GROVE	Craftsman	Contributing	
108064	212600	606 W 35 ST	1915	LOT 8 * & E23FT OF LOT 7 BLK 5 OLT 75-76 DIV D GYPSY GROVE	National Folk, Classical Revival	Contributing	
108074	212609	609 W 35 ST A	1919	LOT 7 & E23FT OF LOT 6 BLK 6 OLT 75-76 DIV D GYPSY GROVE	National Folk	Contributing	
108071	212599	610 W 35 ST A	1926	LOT 6 * & E23FT OF LOT 5 * & W23FT OF LOT 7 BLK 5 OLT 75-76 DIV D GYPSY GROVE	Craftsman	Contributing	
108075	212599	610 W 35 ST B	1926	LOT 6 * & E23FT OF LOT 5 * & W23FT OF LOT 7 BLK 5 OLT 75-76 DIV D GYPSY GROVE	Craftsman	Contributing	

**Refer to the Recommended Historic Districts text in Section 5 for information regarding interpretation of these forms.*

City of Austin | Historic Building Survey Report for North Central Austin
West Campus, North University, Heritage, Bryker Woods, and North Hyde Park

*Inventory table of all **primary** resources surveyed within the boundaries of the recommended Heritage Historic District. Post-1974 resources were not included in the scope of the survey and therefore are not in the inventory.*

HHM ID	CAD parcel ID	Address	Year built	Legal description	Stylistic influences	Local status (C/NC)	Heritage tourism potential
108087	212608	611 W 35 ST A	1938	E23FT OF LOT 5 & W23FT OF LOT 6 BLK 6 OLT 75-76 DIV D GYPSY GROVE	None visible	Contributing	
108078	212598	614 W 35 ST A	1910	E23FT OF LOT 4 * & W23FT OF LOT 5 BLK 5 OLT 75-76 DIV D GYPSY GROVE	National Folk	Contributing	
108103	212607	615 W 35 ST A	1932	E23FT OF LOT 4 * & W23FT OF LOT 5 BLK 6 OLT 75-76 DIV D GYPSY GROVE	Tudor Revival	Contributing	
108126	212606	617 W 35 ST A	1928	E23FT OF LOT 3 * & W23FT OF LOT 4 BLK 6 OLT 75-76 DIV D GYPSY GROVE	Craftsman	Contributing	
108086	212604	618 W 35 ST	1940	LOT 2 BLK 5 OLT 75-76 DIV D GYPSY GROVE	None visible	Noncontributing	
108101	212605	619 W 35 ST	1921	E23FT OF LOT 2 * & W23FT OF LOT 3 BLK 6 OLT 75-76 DIV D GYPSY GROVE	Craftsman	Contributing	
108090	212603	620 W 35 ST A	1922	LOT 1 BLK 5 OLT 75-76 DIV D GYPSY GROVE	Craftsman	Contributing	
108097	212618	621 W 35 ST	1930	N83.6FT OF LOT 1 & N83.6FT OF W23FT LOT 2 BLK 6 OLT 75-76 DIV D GYPSY GROVE	Tudor Revival	Contributing	
108116	212468	700 W 35 ST A	1935	S100FT OF LOT 9 OLT 76 DIV D WENDLANDT & MUELLER SUBD	Tudor Revival	Contributing	
108125	212469	702 W 35 ST	1932	S100FT OF LOT 8 OLT 76 DIV D WENDLANDT & MUELLER SUBD	Craftsman	Contributing	
108132	212483	703 W 35 ST A	1939	LOT 17 OLT 76 DIV D WENDLANDT & MUELLER SUBD	Colonial Revival	Contributing	
108129	212470	704 W 35 ST	1925	LOT 7 OLT 76 DIV D WENDLANDT & MUELLER SUBD	Craftsman	Contributing	
108147	212482	705 W 35 ST A	1931	LOT 16 OLT 76 DIV D WENDLANDT & MUELLER SUBD	Craftsman	Contributing	
108135	212471	706 W 35 ST	1927	LOT 6 OLT 76 DIV D WENDLANDT & MUELLER SUBD	Craftsman	Contributing	
108155	212481	707 W 35 ST A	1923	LOT 15 OLT 76 DIV D WENDLANDT & MUELLER SUBD	None visible	Noncontributing	
108136	212472	708 W 35 ST	1923	LOT 5 OLT 76 DIV D WENDLANDT & MUELLER SUBD	Craftsman	Contributing	
108145	212473	710 W 35 ST A	1932	LOT 4 OLT 76 DIV D WENDLANDT & MUELLER SUBD	Minimal Traditional, Craftsman	Contributing	
108167	212479	711 W 35 ST A	1932	LOT 13 OLT 76 DIV D WENDLANDT & MUELLER SUBD	Craftsman	Contributing	
108152	212474	712 W 35 ST	1928	LOT 3 OLT 76 DIV D WENDLANDT & MUELLER SUBD	Craftsman	Contributing	
108159	212475	714 W 35 ST	1925	LOT 2 OLT 76 DIV D WENDLANDT & MUELLER SUBD	Craftsman	Contributing	
108170	212477	715 W 35 ST A	1926	LOT 11 OLT 76 DIV D WENDLANDT & MUELLER SUBD	Craftsman	Contributing	

**Refer to the Recommended Historic Districts text in Section 5 for information regarding interpretation of these forms.*

City of Austin | Historic Building Survey Report for North Central Austin
West Campus, North University, Heritage, Bryker Woods, and North Hyde Park

*Inventory table of all **primary** resources surveyed within the boundaries of the recommended Heritage Historic District. Post-1974 resources were not included in the scope of the survey and therefore are not in the inventory.*

HHM ID	CAD parcel ID	Address	Year built	Legal description	Stylistic influences	Local status (C/NC)	Heritage tourism potential
108164	212476	716 W 35 ST	1928	LOT 1 OLT 76 DIV D WENDLANDT & MUELLER SUBD	None visible	Contributing	
108027	212580	611 W 37 ST A	1930	LOT 3 & W8FT OF LOT 2 BLK 2 OLT 76 DIV D BUDDINGTON SUBD	Craftsman	Contributing	
108032	212579	613 W 37 ST A	1920	LOT 1 * RESUB OF LOT 1-2 BLK 3 OLT 73 DIV D BUDDINGTON SUBD	Colonial Revival	Contributing	
108035	212579	613 W 37 ST B	1925	LOT 1 * RESUB OF LOT 1-2 BLK 3 OLT 73 DIV D BUDDINGTON SUBD	Craftsman	Contributing	
108036	212579	613 W 37 ST C	1928	LOT 1 * RESUB OF LOT 1-2 BLK 3 OLT 73 DIV D BUDDINGTON SUBD	None visible	Contributing	
110189	727130	813 W 30TH ST	1935		Craftsman	Contributing	
109536	772066	3104 GRANDVIEW ST A	1925	LOT 73A OAKWOOD AMD PLT OF LTS 73 & 74 A RSB OF PT OLT 72 & 75 DIV D	Colonial Revival	Contributing	
109525	211135	3107 GRANDVIEW ST A	1912	LOT 67 * & S10FT LOT 66 OLT 72&75 DIV D OAKWOOD	None visible	Contributing	Social history: Women (Ada Penn architecture) - Not open to the public
109519	211136	3109 GRANDVIEW ST	1928	50X110FT LOT 65-66 PLUS 6X8FT LOT 65 OLT 72&75 DIV D OAKWOOD	Mediterranean Revival	Contributing	Social history: Women (Ada Penn architecture) - Not open to the public
109511	211138	3111 GRANDVIEW ST	1918	.169 AC OF LOT 64-65 OLT 72&75 DIV D OAKWOOD	Craftsman	Contributing	Social history: Women (Ada Penn architecture) - Not open to the public
109500	499728	3113 GRANDVIEW ST	1936	PT OF LOT 63&64 OLT 72&75 DIV D OAKWOOD	None visible	Contributing	Social history: Women (Ada Penn architecture) - Not open to the public
109720	211153	3100 KING ST A	1925	N 48.5FT OF E95FT LOT 2 BLK 1 OLT 75 DIV D SMYTH ADDN	Craftsman	Contributing	
109707	211151	3102 KING ST A	1918	E 122.5FT OF S 50FT LOT 3 BLK 1 OLT 75 DIV D SMYTH ADDN	National Folk	Contributing	
109702	211150	3104 KING ST	1918	N25FT OF E 122.5FT LOT 3 * S25FT OF E 122.5FT LOT 4 BLK 1 OLT 75 DIV D SMYTH ADDN	National Folk	Contributing	
109692	211148	3106 KING ST	1918	0.1410 AC OF LOT 4 BLK 1 OLT 75 DIV D SMYTH ADDN	National Folk	Contributing	
109351	212675	3206 KING ST	1970		None visible	Noncontributing	
109345	212655	3208 KING ST	1894	0.1236 AC OF LOT 4 BLK 2 OLT 75 DIV D SMYTH ADDN	National Folk	Contributing	

**Refer to the Recommended Historic Districts text in Section 5 for information regarding interpretation of these forms.*

City of Austin | Historic Building Survey Report for North Central Austin
West Campus, North University, Heritage, Bryker Woods, and North Hyde Park

Inventory table of all primary resources surveyed within the boundaries of the recommended Heritage Historic District. Post-1974 resources were not included in the scope of the survey and therefore are not in the inventory.

HHM ID	CAD parcel ID	Address	Year built	Legal description	Stylistic influences	Local status (C/NC)	Heritage tourism potential
109344	212654	3210 KING ST	1930	.13 AC OF LOT 4 BLK 2 OLT 75 DIV D SMYTH ADDN	Craftsman	Contributing	
108112	212617	3403 KING ST	1937	S45.4FT OF LOT 1 & S45.4FT OF W23FT OF LOT 2 BLK 6 OLT 75-76 DIV D GYPSY GROVE	Minimal Traditional	Contributing	
108174	212484	3404 KING ST A	1930	LOT 18 OLT 76 DIV D WENDLANDT & MUELLER SUBD	Colonial Revival	Contributing	
108046	212467	3504 KING ST	1936	N40FT OF LOT 8-9 OLT 76 DIV D WENDLANDT & MUELLER SUBD	Craftsman, Minimal Traditional	Contributing	
109682	211152	3101 KINGS LN	1946	W 70FT OF LOT 3 * & W70' OF S15' OF LOT 4 BLK 1 OLT 75 DIV D SMYTH ADDN	None visible	Contributing	
109676	211160	3102 KINGS LN	1935		Minimal Traditional	Contributing	
109685	211149	3105 KINGS LN	1946	0.0964 AC OF LOT 4 BLK 1 OLT 75 DIV D SMYTH ADDN	None visible	Noncontributing	
108049	212578	630 MAIDEN LN	1974	LOT 2 * RESUB OF LOT 1-2 BLK 3 OLT 76 DIV D BUDDINGTON SUBD	Ranch Style	Noncontributing	
108265	211120	3113 OWEN AVE	1940	LOT 79 * & S9FT OF LOT 80 OLT 72 & 75 DIV D OAKWOOD	Craftsman	Contributing	
108266	211121	3115 OWEN AVE A	1965	LOT 78 OLT 72-75 DIV D OAKWOOD	None visible	Noncontributing	
108274	211120	3115 OWEN AVE B	1928	LOT 79 * & S9FT OF LOT 80 OLT 72 & 75 DIV D OAKWOOD	Craftsman	Contributing	
110273	211339	2902 PEARL ST	1927	N 65FT LOT 32-33 OLT 72 DIV D HARPERS SUBD	Craftsman	Contributing	
110329	211338	2904 PEARL ST	1925	LOT 16 OLT 72 DIV D HARPERS SUBD	Craftsman	Contributing	
110276	211357	2905 PEARL ST	1917	LOT 17 * LESS W 4.9 AV OLT 72 DIV D HARPERS SUBD	Classical Revival	Contributing	
110321	211337	2906 PEARL ST	1932	LOT 15 OLT 72 DIV D HARPERS SUBD	Craftsman	Contributing	
110318	211336	2908 PEARL ST	1930	LOT 14 OLT 72 DIV D HARPERS SUBD	Craftsman	Contributing	
110315	211334	2910 PEARL ST	1939	LOT 13 OLT 72 DIV D HARPERS SUBD	Minimal Traditional	Contributing	
110284	727130	2917 PEARL ST	1940		Colonial Revival	Contributing	
108986	211426	2900 RIO GRANDE ST A	1935	LOT 1 BLK 3 OLT 72 DIV D BROWN LEANDER ADDN	None visible	Contributing	Legacy business: Food - Open full-time
108851	211438	2907 RIO GRANDE ST A	1926	LOT 3 BLK 2 OLT 72 DIV D HARPERS RESUB	None visible	Contributing	
108857	211438	2907 RIO GRANDE ST B	1926	LOT 3 BLK 2 OLT 72 DIV D HARPERS RESUB	Craftsman	Contributing	
108888	211422	2908 RIO GRANDE ST	1907	LOT 5 & N 5FT LOT 4 BLK 3 OLT 72 DIV D BROWN LEANDER ADDN	Folk Victorian	Contributing	
108892	211444	2911 RIO GRANDE ST	1925	S 50FT LOT 5 * & 50' OF W44' LOT 6 BLK 2A OLT 72 DIV D HARPERS RESUB	Craftsman	Contributing	
108908	211420	2912 RIO GRANDE ST	1927	LOT 7 BLK 3 OLT 72 DIV D BROWN LEANDER ADDN	Craftsman	Contributing	
108902	211445	2913 RIO GRANDE ST	1935	N 50FT LOT 5 * & N50' OF W44' LOT 6 BLK 2A DIV D HARPERS RESUB	None visible	Contributing	

**Refer to the Recommended Historic Districts text in Section 5 for information regarding interpretation of these forms.*

City of Austin | Historic Building Survey Report for North Central Austin
West Campus, North University, Heritage, Bryker Woods, and North Hyde Park

*Inventory table of all **primary** resources surveyed within the boundaries of the recommended Heritage Historic District. Post-1974 resources were not included in the scope of the survey and therefore are not in the inventory.*

HHM ID	CAD parcel ID	Address	Year built	Legal description	Stylistic influences	Local status (C/NC)	Heritage tourism potential
108921	211419	2914 RIO GRANDE ST	1930	LOT 8 BLK 3 OLT 72 DIV D BROWN LEANDER ADDN	National Folk	Contributing	
108912	211446	2915 RIO GRANDE ST A	1932	S 51.22FT & W55FT LOT 1 BLK 2A DIV D HARPERS RESUB	Craftsman	Contributing	
108928	211427	2916 RIO GRANDE ST A	1925	LOT 9 * & S 25FT LOT 10 BLK 3 OLT 72 DIV D BROWN LEANDER ADDN	Craftsman	Contributing	
108965	211413	2914 SALADO ST	1930	LOT 5 BLK 4 OLT 72 DIV D BROWN LEANDER ADDN	None visible	Contributing	
108954	211412	2916 SALADO ST A	1930	LOT 6 BLK 4 OLT 72 DIV D BROWN LEANDER ADDN	None visible	Contributing	
108951	211411	2918 SALADO ST	1908	LOT 7 * & S25FT LOT 8 BLK 4 OLT 72 DIV D BROWN LEANDER ADDN	Folk Victorian	Contributing	
109050	211312	3001 WASHINGTON SQ	1912	LOT 9 & S 35FT LOT 10 OLT 72 DIV D WASHINGTON SQUARE	Mission Revival	Contributing	
109807	211240	3002 WASHINGTON SQ	1925	LOT 7A WASHINGTON SQUARE NO 2	Colonial Revival	Contributing	
109070	211313	3005 WASHINGTON SQ	1930	LOT 11 & N 20FT LOT 10 OLT 72 DIV D WASHINGTON SQUARE	Colonial Revival	Contributing	
109072	211314	3007 WASHINGTON SQ A	1910	LOT 12 OLT 72 DIV D PLUS ADJ VAC ALLEY WASHINGTON SQUARE	Classical Revival	Contributing	
109800	211238	3008 WASHINGTON SQ	1912	LOT 4 OLT 72 DIV D WASHINGTON SQUARE	Prairie	Contributing	
109087	211315	3009 WASHINGTON SQ	1930	LOT 13 OLT 72 DIV D PLUS ADJ VAC ALLEY WASHINGTON SQUARE	Craftsman, Tudor Revival	Contributing	
109795	211237	3010 WASHINGTON SQ	1930	LOT 3 OLT 72 DIV D WASHINGTON SQUARE	Tudor Revival	Contributing	
109098	211316	3011 WASHINGTON SQ	1928	LOT 14 OLT 72 DIV D WASHINGTON SQUARE	Craftsman	Contributing	
109772	211236	3014 WASHINGTON SQ A	1920	LOT 1-2 OLT 72 DIV D WASHINGTON SQUARE	Prairie	Contributing	
109006	211354	2900 WEST AVE	1932	0.0457 AC OF LOT 25 HARPERS SUBD & 50X50FT OLT 72 DIV D	Craftsman	Contributing	
109015	211353	2902 WEST AVE	1931	CEN 50FT LOT 25 HARPERS SUBD 50X50FT OF OLT 72 DIV D	Classical Revival	Contributing	
109019	211352	2904 WEST AVE	1930	N 30FT LOT 25 OLT 72 DIV D HARPERS SUBD	Craftsman	Contributing	
109022	211418	2907 WEST AVE	1971	LOT 11-17 BLK 4 OLT 72 DIV D BROWN LEANDER ADDN	None visible	Noncontributing	
109834	211249	3007 WEST AVE	1920	LOT 47 OLT 72&75 DIV D OAKWOOD	Craftsman	Contributing	
109965	211220	3008 WEST AVE A	1917	LOT 35-36 & S 26FT LOT 37 OLT 72&75 DIV D OAKWOOD	Prairie	Contributing	
109846	211245	3011 WEST AVE	1921	LOT 45 OLT 72&75 DIV D OAKWOOD	Craftsman	Contributing	
109961	211232	3012 WEST AVE A	1915	N 20' OF LOT 37,38 * & S 34.5' OF LOT 39 OLT 72&75 DIV D OAKWOOD	Mediterranean Revival	Contributing	
109856	211246	3013 WEST AVE	1926	LOT 44 OLT 72&75 DIV D OAKWOOD	Craftsman	Contributing	
109866	211247	3015 WEST AVE	1922	LOT 43 OLT 72&75 DIV D OAKWOOD	Craftsman	Contributing	
109951	211219	3018 WEST AVE A	1897	LOT 40 & N 11.5FT LOT 39 OLT 72'75 DIV D OAKWOOD	National Folk	Contributing	

**Refer to the Recommended Historic Districts text in Section 5 for information regarding interpretation of these forms.*

City of Austin | Historic Building Survey Report for North Central Austin
West Campus, North University, Heritage, Bryker Woods, and North Hyde Park

*Inventory table of all **primary** resources surveyed within the boundaries of the recommended Heritage Historic District. Post-1974 resources were not included in the scope of the survey and therefore are not in the inventory.*

HHM ID	CAD parcel ID	Address	Year built	Legal description	Stylistic influences	Local status (C/NC)	Heritage tourism potential
109941	211233	3019 WEST AVE A	1925	.109 ACR OF LOT 41-42 OLT 72&75 DIV D OAKWOOD	Craftsman	Contributing	
109634	211159	3101 WEST AVE A	1920	S 75FT LOT 1-2 & S75' OF W41' OF LOT 3 BLK 1 OLT 75 DIV D RESUB LOT 11-12 SMYTH ADDN	National Folk	Contributing	
109625	211131	3102 WEST AVE	1922	N 48FT OF LOT 52 * & S2FT OF LOT 53 OLT 72&75 DIV D OAKWOOD	Craftsman	Contributing	
109638	211160	3103 WEST AVE A	1950		Minimal Traditional	Contributing	
108342	211130	3104 WEST AVE	1917	N 47FT OF LOT 53 OLT 72&75 DIV D OAKWOOD	Craftsman	Contributing	
108338	211129	3108 WEST AVE	1910	LOT 54 * & S19FT OF LOT 55 OLT 72&75 DIV D OAKWOOD	Craftsman	Contributing	Social history: Women (Ada Penn architecture) - Not open to the public
108327	211128	3110 WEST AVE A	1913	N 30FT OF LOT 55 * & S39FT OF LOT 56 OLT 72&75 DIV D OAKWOOD	None visible	Contributing	Social history: Women (Ada Penn architecture) - Not open to the public
108323	211141	3112 WEST AVE	1840	LOT 1 RESUB PT OF LTS 56-58 & 63-65 OLT 72&75 DIV D OAKWOOD	Pre-railroad Folk, Greek Revival	Contributing	
108311	211142	3114 WEST AVE	1922	S 13FT OF E 125FT OF LOT 60 & E125' OF LOT 59 & N9' OF E125FT OF LOT 58 OLT 72 DIV D OAKWOOD	None visible	Contributing	Social history: Women (Ada Penn architecture) - Not open to the public
108296	212646	3200 WEST AVE A	1910	LOT 1 * LESS E10FT OF BLK 6 OLT 65 DIV D PENN SUB OF BLK 5&6 SMYTH SUB	None visible	Contributing	Social history: Women (Ada Penn architecture) - Not open to the public
108300	212680	3201 WEST AVE A	1930	W142.5FT OF LOT 11-12 BLK 2 OLT 75 DIV D SMYTH ADDN	Colonial Revival	Contributing	
108284	212645	3202 WEST AVE A	1917	LOT 2 * & S2FT OF LOT 3 * LESS E10FT OF BLK 6 OLT 75 DIV D PENN SUB OF BLK 5&6 SMYTH SUB	Tudor Revival	Contributing	Social history: Women (Ada Penn architecture) - Not open to the public
108275	212644	3204 WEST AVE	1923	N48FT OF LOT 3 * & S19FT OF LOT 4 * LESS E10FT OF BLK 6 OLT 75 DIV D PENN SUB OF BLK 5&6 SMYTH SUB	Prairie	Contributing	Social history: Women (Ada Penn architecture) - Not open to the public
108187	212681	3205 WEST AVE	1900	LOT 10 BLK 2 OLT 75 DIV D SMYTH ADDN	National Folk	Contributing	

**Refer to the Recommended Historic Districts text in Section 5 for information regarding interpretation of these forms.*

City of Austin | Historic Building Survey Report for North Central Austin
West Campus, North University, Heritage, Bryker Woods, and North Hyde Park

*Inventory table of all **primary** resources surveyed within the boundaries of the recommended Heritage Historic District. Post-1974 resources were not included in the scope of the survey and therefore are not in the inventory.*

HHM ID	CAD parcel ID	Address	Year built	Legal description	Stylistic influences	Local status (C/NC)	Heritage tourism potential
108235	212572	3408 WEST AVE	1960	LOT 15 OLT 76 DIV D PLUS ADJ 9.78FT AV VAC ALLEY HILL VIEW ADDN	Mid-century Modern	Noncontributing	
108234	212556	3410 WEST AVE	1961	.2571 ACR OLT 76 DIVISION D	Ranch Style	Noncontributing	
108238	212555	3504 WEST AVE	1958	0.1831 ACR OF OLT 76 DIVISION D	Mid-century Modern	Noncontributing	
108244	212492	3505 WEST AVE	1930	62.75 X 94.9FT OLT 76 DIVISION D	Minimal Traditional	Contributing	
108239	212554	3506 WEST AVE A	1864	.29 ACR OLT 76 DIVISION D	Folk Victorian	Contributing	
108254	212553	3508 WEST AVE	1910	0.1840 ACR OLT 76 DIVISION D	National Folk	Contributing	
108247	212493	3509 WEST AVE	1930	0.133 AC OF OLT 76 DIVISION D	Craftsman	Contributing	

**Refer to the Recommended Historic Districts text in Section 5 for information regarding interpretation of these forms.*

RECOMMENDED AUSTIN STATE HOSPITAL HISTORIC DISTRICT

GEOGRAPHIC DESCRIPTION

Boundaries	Irregular boundary within the parcel bound by West 45th Street, West 38th Street, Lamar Boulevard, and Guadalupe Street (see map)
Acreage	57.1152
Topography	Generally flat
Natural Features	NA
Subdivisions Included (Date Platted)	N/A

PROPERTIES WITHIN THE LOCAL DISTRICT*

Contributing status	Primary resources only: 20 contributing (100%)
---------------------	--

OVERALL DISTRICT DEVELOPMENT PATTERNS

Circulation Patterns	Irregular internal circulation pattern including both asphalt driveways and concrete walking paths
Open Spaces	Wide open space between buildings,
Commercial nodes	N/A
Institutional nodes	Entire district encompassed by Austin State Hospital institution

PRINCIPAL ARCHITECTURAL STYLES AND PERIODS OF CONSTRUCTIONS

Period(s) of Construction	1861-1970s
Property Types (Use)	Institutional
Property Subtypes (Form)	Central Block with Wings, Massed block, Box
Common Styles	Italianate, Classical Revival, Art Deco, International Style, Ranch, Contemporary

OVERALL DISTRICT INTEGRITY

Common alterations	Few alterations
Non-historic-age infill	N/A (non-historic resources not surveyed)

HISTORIC ASSOCIATIONS

Themes within Context	Section 5.1.1.3 Development of State Institutions
Significant Historic Events	N/A
Known Architects/Builders	Charles Payne, Jacob Lamour, AO Watson

CRITERIA FOR DESIGNATION*

City of Austin Criteria	Architecture, Historical Associations
National Register Criteria	Architecture, Historical Associations
Previous Designations	4110 GUADALUPE ST (Ind. listed in NRHP-State Lunatic Asylum; SAL-Austin State Hospital; RTHL-Austin State Hospital)

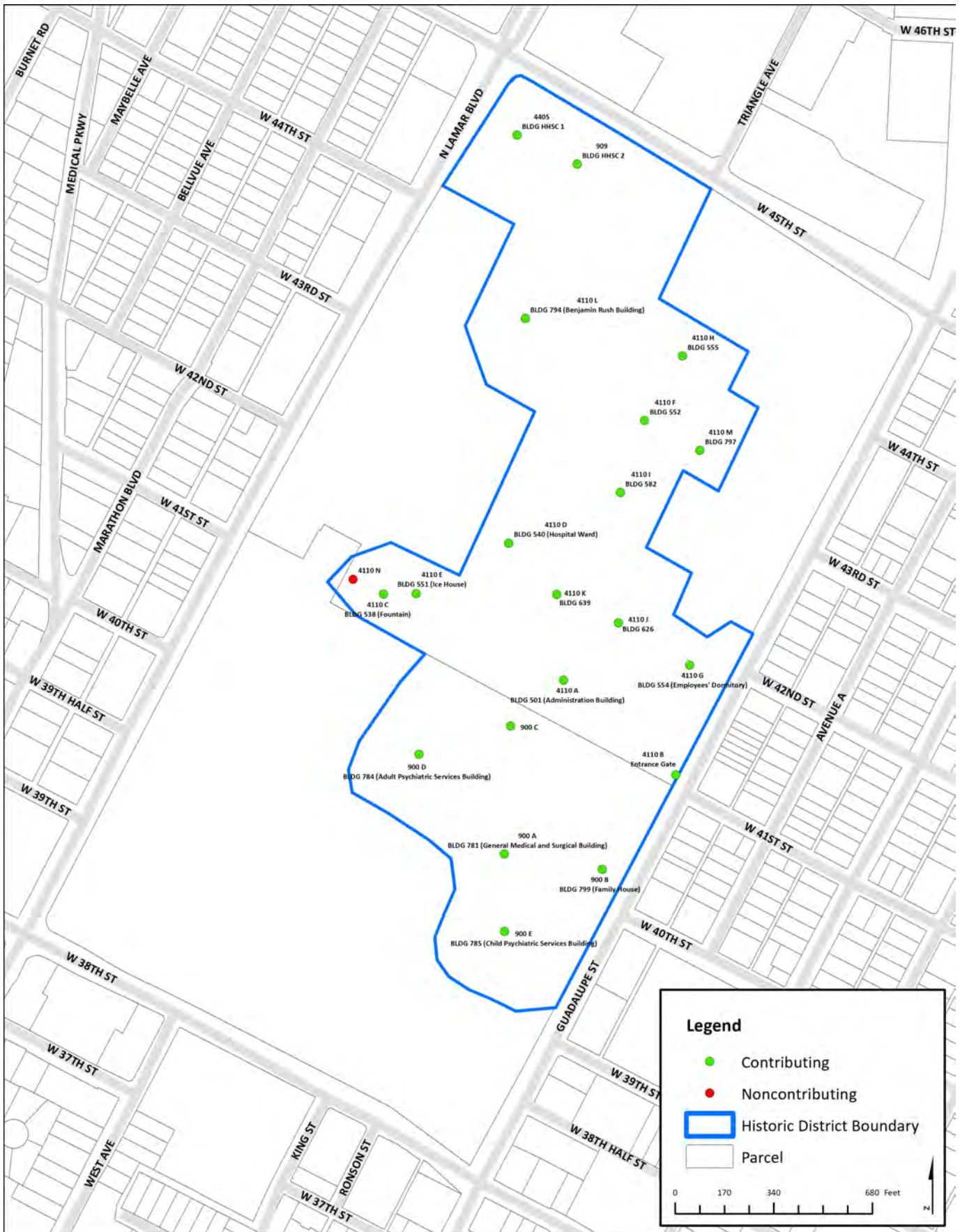
PERIOD(S) OF SIGNIFICANCE

Period(s) of Significance	1861-1974
---------------------------	-----------

HERITAGE TOURISM RECOMMENDATIONS

Tag(s)	Architecture; Cultural heritage: African American; Social history: Other
--------	--

*Refer to the Recommended Historic Districts text in Section 5 for information regarding interpretation of these forms.



*Refer to the Recommended Historic Districts text in Section 5 for information regarding interpretation of these forms.

HISTORIC PLATS

N/A (constructed on undivided state land)

INVENTORY TABLE

*Inventory table of all **primary** resources within the boundaries of the recommended Austin State Hospital Historic District. Post-1974 resources were not included in the scope of the survey and therefore are not in the inventory.*

HHM ID	CAD parcel ID	Address	Year built	Legal description	Stylistic influences	Local status (C/NC)	Heritage tourism potential
113384	215716	900 W 38 ST A	1955	42.423AC OF OLT 79&80 DIVISION D	Mid-century Modern	Contributing	
113388	215716	900 W 38 ST B	1960	42.423AC OF OLT 79&80 DIVISION D	Ranch Style	Contributing	
114862	215716	900 W 38 ST D	1958	42.423AC OF OLT 79&80 DIVISION D	Mid-century Modern	Contributing	
114865	215716	900 W 38 ST E	1958	42.423AC OF OLT 79&80 DIVISION D	Mid-century Modern	Contributing	
113382	219964	909 W 45 ST	1960	ALL OF OLT 80&82 DIVISION D	Mid-century Modern, Brutalist	Contributing	
113311	219964	4110 GUADALUPE ST A	1857	ALL OF OLT 80&82 DIVISION D	Italianate, Classical Revival	Contributing	Social history: Other - Open by appointment
114846	219964	4110 GUADALUPE ST B	1930	ALL OF OLT 80&82 DIVISION D	None visible	Contributing	
113385	219964	4110 GUADALUPE ST C	1899	ALL OF OLT 80&82 DIVISION D	None visible	Contributing	
113344	219964	4110 GUADALUPE ST D	1925	ALL OF OLT 80&82 DIVISION D	Prairie	Contributing	
113386	219964	4110 GUADALUPE ST E	1911	ALL OF OLT 80&82 DIVISION D	None visible	Contributing	
113363	219964	4110 GUADALUPE ST F	1930	ALL OF OLT 80&82 DIVISION D	Art Deco	Contributing	
113345	219964	4110 GUADALUPE ST G	1939	ALL OF OLT 80&82 DIVISION D	International Style	Contributing	
113362	219964	4110 GUADALUPE ST H	1930	ALL OF OLT 80&82 DIVISION D	Art Deco	Contributing	
113369	219964	4110 GUADALUPE ST I	1930	ALL OF OLT 80&82 DIVISION D	None visible	Contributing	
113390	219964	4110 GUADALUPE ST J	1970	ALL OF OLT 80&82 DIVISION D	Ranch	Contributing	
113373	219964	4110 GUADALUPE ST K	1955	ALL OF OLT 80&82 DIVISION D	Mid-century Modern	Contributing	
113392	219964	4110 GUADALUPE ST L	1958	ALL OF OLT 80&82 DIVISION D	None visible	Contributing	
113374	219964	4110 GUADALUPE ST M	1970	ALL OF OLT 80&82 DIVISION D	None visible	Contributing	
113383	219964	4405 N LAMAR ST	1950	ALL OF OLT 80&82 DIVISION D	International Style	Contributing	

**Refer to the Recommended Historic Districts text in Section 5 for information regarding interpretation of these forms.*

RECOMMENDED CARRINGTON/WEST CAMPUS HISTORIC DISTRICT

GEOGRAPHIC DESCRIPTION

Boundaries	Roughly bound by West 24th Street to the north, Leon Street to the northeast, Robbins Place to the southeast, West Martin Luther King, Jr. Boulevard to the south, and North Lamar Boulevard to the west
Acreage	36.45 acres
Topography	Sloping downward toward the Shoal Creek watershed to the west
Natural Features	Bluff at the western edge of the district
Subdivisions Included (Date Platted)	CARRINGTON SUBDN OUTLOT 11 26 27 28 DIV D 1895 (1893); P. J. LAWLESS ADDITION (1921); SHOAL CREEK BLVD OUTLOTS 28 29 42 DIV. D (1934); LONGVIEW TERRACE (1938); LAMAR AT 19TH SUBDIVISION (1957); JOHN T. PATTERSON ADDITION (C8S-61- ?) (1961); NOLEN ADDITION (C8S-73-252) (1973); RESUB OF LOT 13, BLOCK I, CARRINGTON SUBDIVISION (1984)

PROPERTIES WITHIN THE LOCAL DISTRICT*

Contributing status	Primary resources only: 88 contributing (72.1%), 34 noncontributing (27.9%)
---------------------	---

OVERALL DISTRICT DEVELOPMENT PATTERNS

Circulation Patterns	Combination of irregular grid pattern with dead-ends plus curving streets responding to Shoal Creek
Open Spaces	Caswell Tennis Center
Commercial nodes	N. Lamar Boulevard
Institutional nodes	N/A

PRINCIPAL ARCHITECTURAL STYLES AND PERIODS OF CONSTRUCTIONS

Period(s) of Construction	1870-1969
Property Types (Use)	Residential, Commercial (office), Recreational (Tennis Courts)
Property Subtypes (Form)	Bungalow, Center-passage, Ranch, Commercial Box
Common Styles	Classical Revival, Colonia Revival, Craftsman, Spanish Eclectic, Tudor Revival, Streamline Moderne, International Style, Mid-century Modern, Minimal Traditional

OVERALL DISTRICT INTEGRITY

Common alterations	Screen replacement, some window replacement
Non-historic-age infill	N/A (non-historic resources not surveyed)

HISTORIC ASSOCIATIONS

Themes within Context	Section 5.1.4.2. Student Housing
Significant Historic Events	N/A
Known Architects/Builders	Calcasieu Lumber Co.; Harwell Hamilton Harris; Jessen, Jessen, Milhouse, Greenen and Crume; K.S. Wendler Construction Co.

CRITERIA FOR DESIGNATION*

City of Austin Criteria	Architecture, Historical Associations
National Register Criteria	Architecture, Historical Associations
Previous Designations	1911 CLIFF ST (Ind. listed in NRHP-Thomas Cranfill House & Cranfill Apartments; RTHL-Cranfill Apartments, Local landmark) ; 1900 DAVID ST (Local landmark) ; 1305 W 22 ST (Local landmark); 1908 CLIFF ST (Local landmark) ; 1901 CLIFF ST (Local landmark, Individually listed on NRHP, Thomas Cranfill House)

PERIOD(S) OF SIGNIFICANCE

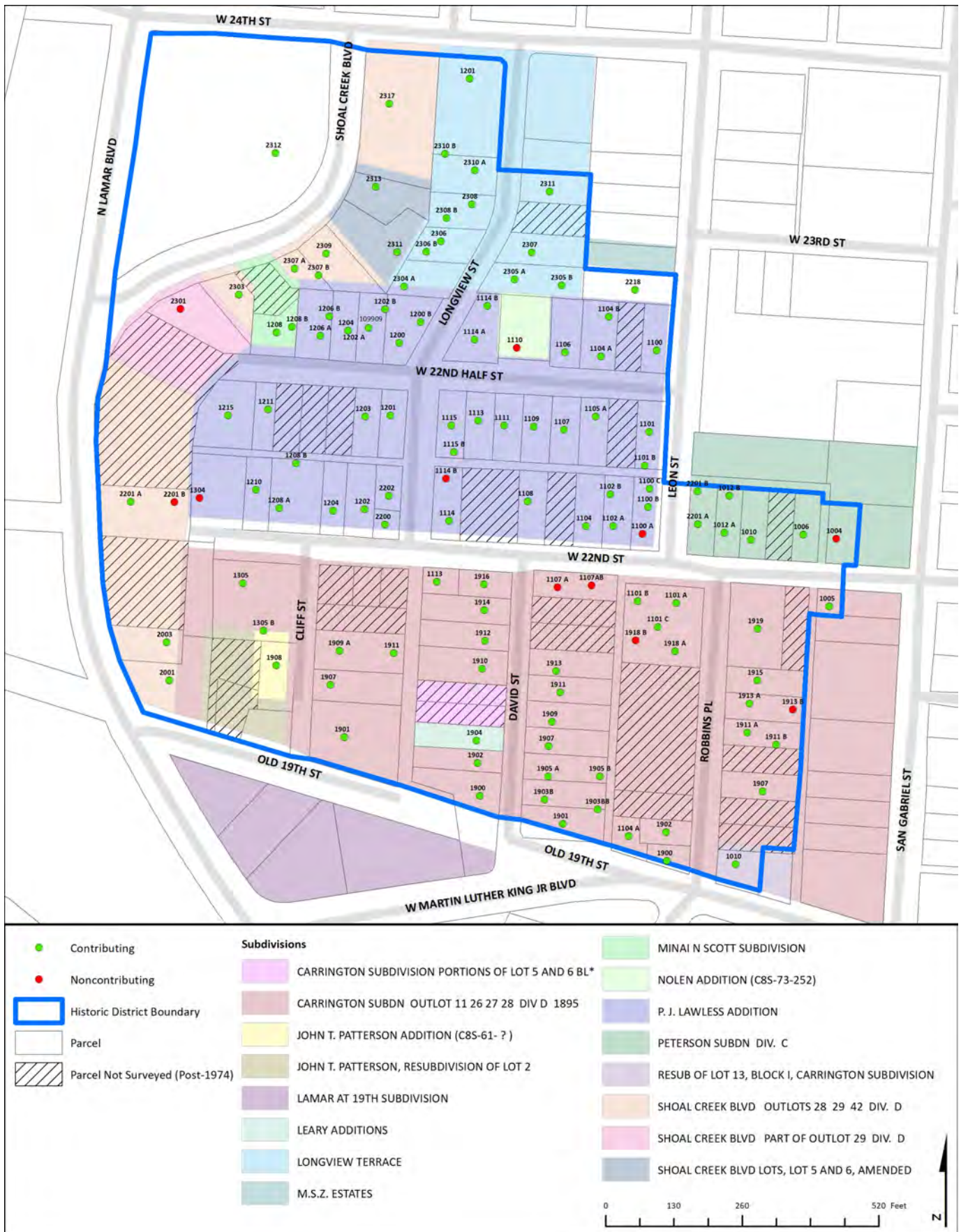
Period(s) of Significance	1870-1966
---------------------------	-----------

HERITAGE TOURISM RECOMMENDATIONS

Tag(s)	Architecture; Social history; Sports
--------	--------------------------------------

*Refer to the Recommended Historic Districts text in Section 5 for information regarding interpretation of these forms.

City of Austin | Historic Building Survey Report for North Central Austin
 West Campus, North University, Heritage, Bryker Woods, and North Hyde Park



*Refer to the Recommended Historic Districts text in Section 5 for information regarding interpretation of these forms.

HISTORIC PLATS

Vol. 1 Page 94

The State of Texas
County of Travis }
Know all men by these presents that we G.A. Dawson
acting for himself and to the extent of his individual interest as executor
set forth do hereby dedicate to the free use and benefit of the public
being a subdivision into lots as indicated by this plat person the same
by said G.A. Dawson and being a part of 9 1/100 acres of land conveyed
to J.L. Boulton, to E.M. Hornode by deed of record in Vol. 117 Page 293
owned by said J.L. Dawson and being the same land conveyed to said J.L.
Dawson by said J.L. Dawson and husband, Jas. E. Boulton by deed of record in
Vol. 108 page 447, given under by hand this 5th day of November, A.D. 1893

The State of Texas
County of Travis }
Know all men by these presents that we R.C. Carrington, J.A. Dawson and
W.C. Carrington do by these presents dedicate
to the use and benefit of the public all the
lots and alleys indicated on the above and
foregoing plat being a subdivision of Out-lots 11, 26, 27 and 28 Division D,
Austin.

R.C. Carrington
J.A. Dawson
W.C. Carrington

J. J. Davis
G.A. Dawson

South Extension of Boulton Addition
to
The City of Austin
Filed 10th of 1893, at 3 P.M.
And Dec 10, 1893, at 3 P.M.
J. J. Davis, Clerk
Dawson & Dawson, J. J. Davis

The State of Texas
County of Travis }
Know all men by these presents that we R.C. Carrington, J.A. Dawson and
W.C. Carrington do by these presents dedicate
to the use and benefit of the public all the
lots and alleys indicated on the above and
foregoing plat being a subdivision of Out-lots 11, 26, 27 and 28 Division D,
Austin.

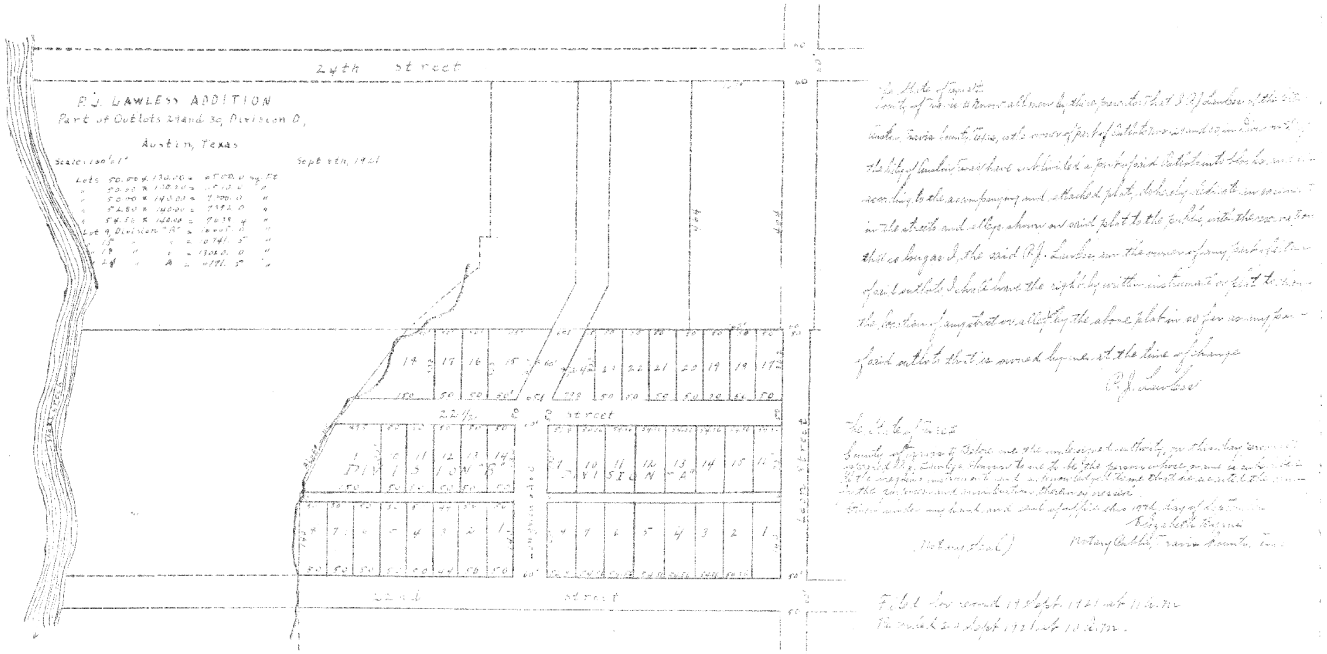
R.C. Carrington
J.A. Dawson
W.C. Carrington

J. J. Davis
G.A. Dawson

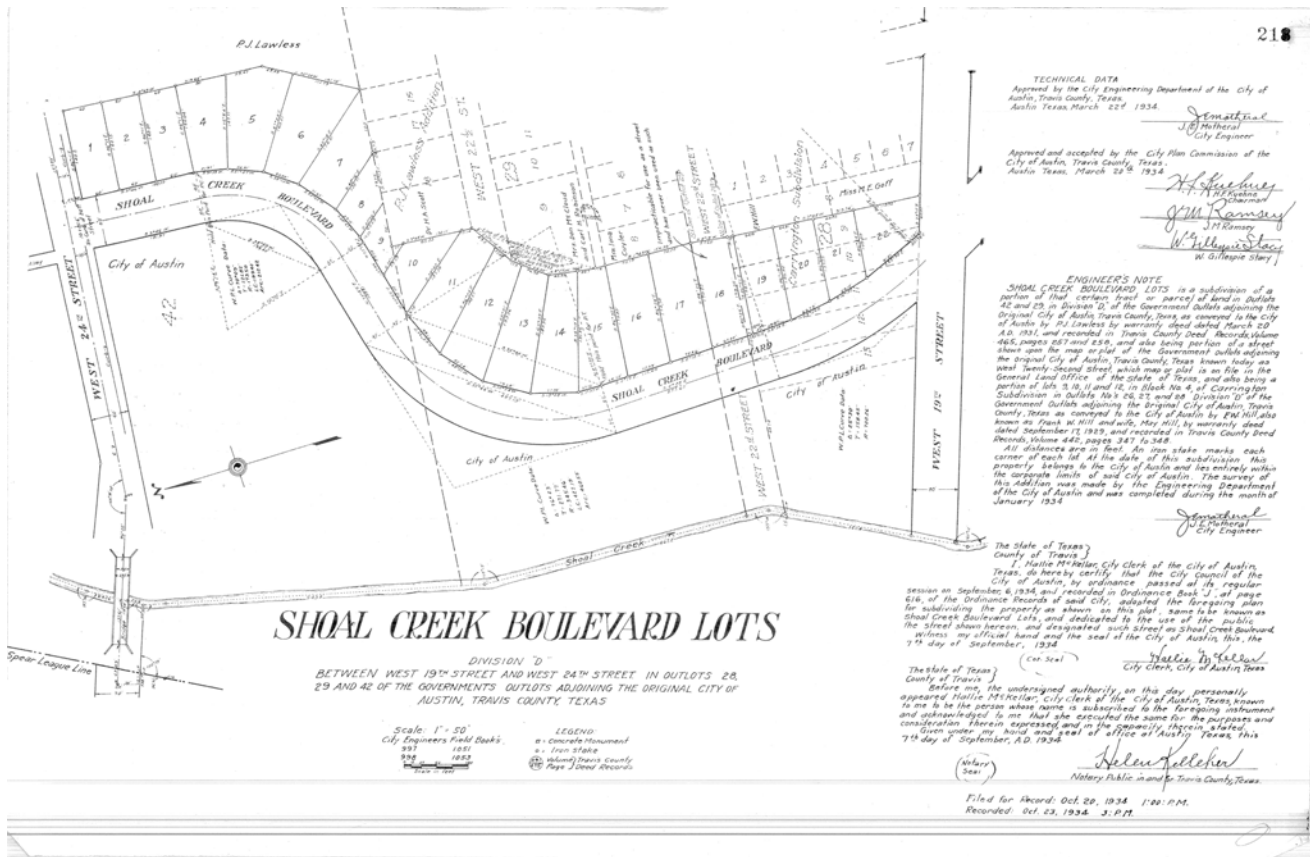
Scale, 1 inch to 100 feet

Historic plat, Carrington Subdivision, 1893. Source: Travis County Clerk, vol. 1, pg. 94.

*Refer to the Recommended Historic Districts text in Section 5 for information regarding interpretation of these forms.

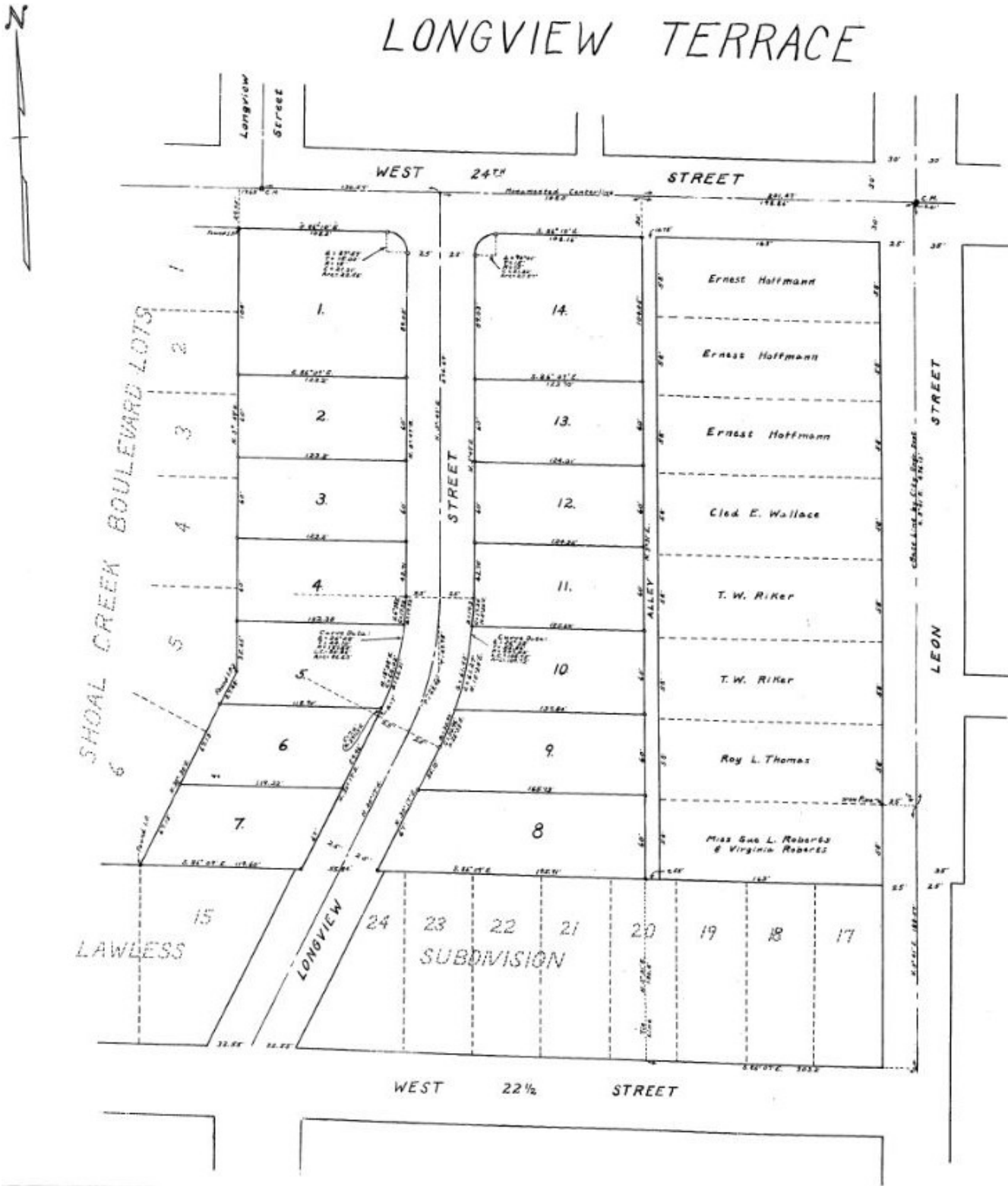


Historic plat, P.J. Lawless Addition, 1921. Source: Travis County Clerk, vol. 3, pg. 70.



Historic plat, Shoal Creek Boulevard Outlots, 1934. Source: Travis County Clerk, vol. 3, pg. 218.

*Refer to the Recommended Historic Districts text in Section 5 for information regarding interpretation of these forms.



Historic plat, Longview Terrace, 1938. Source: Travis County Clerk, vol. 4, pg. 44.

*Refer to the Recommended Historic Districts text in Section 5 for information regarding interpretation of these forms.

LAMAR AT 19TH

THE STATE OF TEXAS
 COUNTY OF TRAVIS
 KNOW ALL MEN BY THESE PRESENTS:
 THAT I, W. C. GAUNT, a single man, in accordance with the accompanying plat, do hereby subdivide, and / or ratify the subdivision of, portions of Outlots 12 and 13, Division "B" of the City of Austin, Travis County, Texas, conveyed to me by deed recorded in the Deed Records of Travis County, Texas, as hereon indicated; and I do designate said subdivision as "LAMAR AT 19TH".
 Witness my hand this 12 day of Sept. A. D. 1957
W. C. Gaunt
 W. C. Gaunt

BEFORE ME, the undersigned authority, on this day personally appeared W. C. Gaunt, known to me to be the person whose name is subscribed to the foregoing instrument and acknowledged to me that they executed the same for the purposes and consideration therein expressed.

GIVEN UNDER MY HAND AND SEAL OF OFFICE, this 12 day of Sept. A. D. 1957.
[Signature]
 Notary Public, Travis County, Texas

THE STATE OF TEXAS
 COUNTY OF TRAVIS
 KNOW ALL MEN BY THESE PRESENTS:
 THAT WE, Texas Oil Jobbers Association, a corporation existing and transacting business under the laws of the State of Texas, with its principal office and place of business in Austin, Travis County, Texas, acting herein by and through its Executive Secretary, Jamie M. Clark, heronunto duly authorized, and Harry S. Joseph, and C. Harold Wallace, and Jerry M. Wallace, in accordance with the accompanying plat, do hereby subdivide, and/or ratify the subdivision of, portions of Outlots 12 and 13, Division "B" of the City of Austin, Travis County, Texas, conveyed to us severally by deeds of record in the Deed Records of Travis County, Texas, as hereon indicated; and we do designate said subdivision as "LAMAR AT 19TH".
 Witness our hands this _____ day of _____, A. D. 1957
Jamie M. Clark Harry S. Joseph
 Jamie M. Clark Harry S. Joseph
Jerry M. Wallace C. Harold Wallace
 Jerry M. Wallace C. Harold Wallace

BEFORE ME, the undersigned authority, on this day personally appeared Jamie M. Clark, Harry S. Joseph, C. Harold Wallace and Jerry M. Wallace, known to me to be the persons whose names are subscribed to the foregoing instrument and acknowledged to me that they executed the same for the purposes and consideration therein expressed.

GIVEN UNDER MY HAND AND SEAL OF OFFICE, this 22 day of March A. D. 1957.
Kathryn Whitake
 Kathryn Whitake
 Notary Public, Travis County, Texas

My Commission expires June 1, 1957.

THE STATE OF TEXAS
 COUNTY OF TRAVIS

I, Miss Estelle Limberg, Clerk of the County Court within and for the County and State aforesaid do hereby certify that the within and foregoing instrument of writing with its certificate of Authentication was filed for record in my office on the 25 day of Sept. A. D. 1957 at 9:30 o'clock A. M. and duly recorded on the 25 day of Sept. A. D. 1957 at 9:35 o'clock A. M. in the Plat Records of Said County in Book 8 Page 61

WITNESS MY HAND AND SEAL OF OFFICE of the Court of Said County, the date last written above
 By: Estelle Pruitt Miss Estelle Limberg
 DEPUTY Clerk, County Court, Travis County, Texas

FILED FOR RECORD on the 25 day of Sept. A. D. 1957 at 9:30 o'clock A. M.
 By: Estelle Pruitt Miss Estelle Limberg
 DEPUTY Clerk, County Court, Travis County, Texas

APPROVED FOR ACCEPTANCE
 DATE SEPT 24, 1957
[Signature]
 W. C. Gaunt
 Director of Planning

ACCEPTED AND AUTHORIZED FOR RECORD
 by the Planning Commission of the City of Austin, Texas,
 this the 24 day of September A. D. 1957.
David B. Connor Helen Mitchell
 Chairman Secretary

Travis County Deed Record

CURVE DATA			
Station	Chord	Angle	Area
0 + 00.00	0 + 100.00	90° 00' 00"	10000.00
0 + 100.00	0 + 200.00	90° 00' 00"	10000.00
0 + 200.00	0 + 300.00	90° 00' 00"	10000.00
0 + 300.00	0 + 400.00	90° 00' 00"	10000.00
0 + 400.00	0 + 500.00	90° 00' 00"	10000.00
0 + 500.00	0 + 600.00	90° 00' 00"	10000.00
0 + 600.00	0 + 700.00	90° 00' 00"	10000.00
0 + 700.00	0 + 800.00	90° 00' 00"	10000.00
0 + 800.00	0 + 900.00	90° 00' 00"	10000.00
0 + 900.00	0 + 1000.00	90° 00' 00"	10000.00

FB. 260 P. 31
 FB. 173 P. 2
PLAN 9005

Scale 1" = 100'

555
 MORTON O. METCALFE
 REGISTERED PROFESSIONAL ENGINEER

CB-56-155
 SUBDIVIDED: NOV. 3, 1948
 By: Morton O. Metcalfe
 Morton O. Metcalfe
 Registered Professional Engineer

Historic plat, Lamar an 19th Subdivision, 1957. Source: Travis County Clerk, vol. 8, pg. 61.

*Refer to the Recommended Historic Districts text in Section 5 for information regarding interpretation of these forms.

City of Austin | Historic Building Survey Report for North Central Austin
West Campus, North University, Heritage, Bryker Woods, and North Hyde Park

Aug 15-61 MCH/PT 1767 42

STATE OF TEXAS:
COUNTY OF TRAVIS: KNOW ALL MEN BY THESE PRESENTS:
THAT I, EDITH P. SIMPSON, INDEPENDENT EXECUTRIX OF THE ESTATE OF JOHN T. PATTERSON, OWNER OF LOTS 4, 5, 6 AND 7, IN BLOCK 4, OF CARRINGTON SUBDIVISION IN THE CITY OF AUSTIN, TRAVIS COUNTY, TEXAS, ACCORDING TO A PLAT OF RECORD No. 1, PAGE 24, OF THE PLAT RECORDS OF TRAVIS COUNTY, TEXAS, DO HEREBY ADOPT THIS AS A SUBDIVISION THEREOF, TO BE KNOWN AS THE
JOHN T. PATTERSON ADDITION
AND DO HEREBY DEDICATE TO THE PUBLIC ALL STREETS AND EASEMENTS SHOWN HEREON.
WITNESS MY HAND ON THIS THE 21 DAY OF
JUNE 21, 1961
Edith P. Simpson
EDITH P. SIMPSON, INDEPENDENT EXECUTRIX

STATE OF TEXAS:
COUNTY OF TRAVIS:
BEFORE ME, THE UNDERSIGNED AUTHORITY, ON THIS DAY PERSONALLY APPEARED EDITH P. SIMPSON, KNOWN TO ME TO BE THE PERSON WHOSE NAME IS SUBSCRIBED TO THE FOREGOING INSTRUMENT, AND KNOWN TO ME TO BE THE INDEPENDENT EXECUTRIX OF THE ESTATE OF JOHN T. PATTERSON, AND SHE ACKNOWLEDGED TO ME THAT SHE SIGNED IT FOR THE PURPOSE AND CONSIDERATION THEREIN EXPRESSED, AND IN THE CAPACITY STATED.
GIVEN UNDER MY HAND AND SEAL OF OFFICE ON THIS
26th DAY OF June A. D. 1961
Blenda Prater
NOTARY PUBLIC, TRAVIS COUNTY, TEXAS.

APPROVED FOR ACCEPTANCE August 7, 1961.
Wayne M. Osborne DIRECTOR OF PLANNING
WAYNE M. OSBORNE

ACCEPTED AND APPROVED FOR RECORD BY THE PLANNING COMMISSION OF THE CITY OF AUSTIN, TEXAS. August 7, 1961.
W. Dale Lewis SECRETARY
David B. Banow CHAIRMAN

STATE OF TEXAS:
COUNTY OF TRAVIS:
I, EMILIE LIMBERG, COUNTY CLERK AND CLERK OF THE COUNTY COURT FOR THE STATE AND COUNTY AFORESAID, DO HEREBY CERTIFY THAT THE FOREGOING AND WITHIN INSTRUMENT OF WRITING, WITH ITS CERTIFICATE OF AUTHENTICATION, WAS FILED FOR RECORD IN MY OFFICE ON THE 15 DAY OF August A. D. 1961 AT 3⁰⁰ O'CLOCK P. M., AND DULY RECORDED ON THE 15 DAY OF August A. D. 1961, AT 3¹⁰ O'CLOCK P. M., IN THE PLAT RECORDS OF SAID COUNTY, IN BOOK 13, PAGE 70
WITNESS MY HAND AND THE SEAL OF THE COUNTY COURT ON THE DAY LAST WRITTEN ABOVE.
EMILIE LIMBERG, COUNTY CLERK AND CLERK OF THE COUNTY COURT, TRAVIS COUNTY, TEXAS
BY E. Glass P. Pruitt DEPUTY

FILED FOR RECORD on the 15 day of Aug, A.D. 1961, at 3⁰⁰ o'clock P. M.
Miss Emilia Limberg, clerk, County Court
By: E. Glass P. Pruitt Deputy

Historic plat, John T. Patterson Addition, 1961. Source: Travis County Clerk, vol. 13, pg. 70.

*Refer to the Recommended Historic Districts text in Section 5 for information regarding interpretation of these forms.

Page 16

Feb-12-74 RCH A 1134 # 7.50

92-0112

Vol. 68 Page 16

CB-13-252

LEGEND
IRON PIN FOUND
IRON PIN SET

**NOLEN
ADDITION**

SCALE 1"=100'

STATE OF TEXAS
COUNTY OF TRAVIS

KNOW ALL MEN BY THESE PRESENTS:

THAT I, CALVIN C. NOLEN, OWNER OF A PORTION OF LOTS 23, 22, AND 21, OF P. J. LAWLESS ADDITION, A SUBDIVISION IN THE CITY OF AUSTIN, TRAVIS COUNTY, TEXAS, AS RECORDED IN PLAT BOOK 3, PAGE 70, OF THE PLAT RECORDS OF TRAVIS COUNTY, TEXAS, AND AS CONVEYED TO ME BY DEED RECORDED IN VOLUME 2143, PAGE 42, OF THE DEED RECORDS OF TRAVIS COUNTY, TEXAS, DO HEREBY RESUBDIVIDE SAID LOTS, SUBJECT TO ANY EASEMENTS OR RESTRICTIONS HERETOFORE GRANTED, IN ACCORDANCE WITH THE PLAT HEREON, TO BE KNOWN AS NOLEN ADDITION AND I DO HEREBY DEDICATE TO THE PUBLIC THE USE OF THE STREETS AND EASEMENTS AS SHOWN HEREOF.

WITNESS MY HAND THIS 13 DAY OF August, 1973, A.D.

Calvin C. Nolen
CALVIN C. NOLEN

STATE OF TEXAS
COUNTY OF TRAVIS

BEFORE ME, THE UNDERSIGNED AUTHORITY, ON THIS DAY PERSONALLY APPEARED CALVIN C. NOLEN, KNOWN TO ME TO BE THE PERSON WHOSE NAME IS SUBSCRIBED TO THE FOREGOING INSTRUMENT AND ACKNOWLEDGED TO ME THAT HE EXECUTED THE SAME FOR THE PURPOSES AND CONSIDERATIONS THEREIN EXPRESSED.

GIVEN UNDER MY HAND AND SEAL OF OFFICE THIS THE 13 DAY OF August, 1973, A.D.

Jane B. Hale
NOTARY PUBLIC IN AND FOR TRAVIS COUNTY, TEXAS

APPROVED FOR ACCEPTANCE February 11, 1974, A.D.

Richard R. Lillie by A.M.H.
DIRECTOR OF PLANNING - Richard R. Lillie

ACCEPTED AND AUTHORIZED FOR RECORD BY THE CITY PLANNING COMMISSION, CITY OF AUSTIN, TEXAS February 12, 1974, A.D.

CHAIRMAN J. B. Nunn SECRETARY Jean Allen Mather

FILED FOR RECORD AT 4:00 O'CLOCK P.M. THE 12 DAY OF February, 1974, A.D.

Doris Shropshire
DORIS SHROPSHIRE, CLERK COUNTY COURT, TRAVIS COUNTY, TEXAS
DEPUTY Freda Wacker

STATE OF TEXAS
COUNTY OF TRAVIS

I, DORIS SHROPSHIRE, CLERK COUNTY COURT, WITHIN AND FOR THE COUNTY AND STATE AFORESAID, DO HEREBY CERTIFY THAT THE WITHIN AND FOREGOING INSTRUMENT OF WRITING WITH ITS CERTIFICATE OF AUTHENTICATION WAS FILED FOR RECORD IN MY OFFICE ON THE 12 DAY OF February, 1974, A.D. AT 4:00 O'CLOCK P.M. AND DULY RECORDED ON THE 12 DAY OF February, 1974, A.D., AT 4:04 O'CLOCK P.M. IN THE PLAT RECORDS OF SAID COUNTY, IN PLAT BOOK 68, PAGE 16.

WITNESS MY HAND AND SEAL OF OFFICE OF THE COUNTY COURT OF SAID COUNTY, THE DATE LAST WRITTEN ABOVE.

Doris Shropshire
DORIS SHROPSHIRE, CLERK COUNTY COURT, TRAVIS COUNTY, TEXAS
DEPUTY Freda Wacker

THIS IS TO CERTIFY THAT AUSTIN CITY CODE CHAPTER 23.27 OF 1954, HAS BEEN COMPLIED WITH.

AS SURVEYED BY:
W. HARVEY SMITH
REGISTERED PUBLIC SURVEYOR NO. 720
AUGUST 6, 1973

Historic plat, Nolen Addition, 1973. Source: Travis County Clerk, vol. 68, pg. 16.

*Refer to the Recommended Historic Districts text in Section 5 for information regarding interpretation of these forms.

INVENTORY TABLE

*Inventory table of all **primary** resources within the boundaries of the recommended Carrington/West Campus Historic District. Post-1974 resources were not included in the scope of the survey and therefore are not in the inventory.*

HHM ID	CAD parcel ID	Address	Year built	Legal description	Stylistic influences	Local status (C/NC)	Heritage tourism potential
110907	112449	1004 W 22 ST	1922	W 50 FT OF LOT 1&2 OLT 31 DIV D PETERSON SUBD	None visible	Noncontributing	
110917	112549	1005 W 22 ST	1915	W 45 FT OF LOT 1 BLK 1 OLT 26-28 DIV D CARRINGTON SUBD	Craftsman	Contributing	
110753	112450	1006 W 22 ST	1929	LOT 5 OLT 31 DIV D PETERSON SUBD	Craftsman	Contributing	
110773	112452	1010 W 22 ST	1925	LOT 7 OLT 31 DIV D PETERSON SUBD	Craftsman, Classical Revival	Contributing	
110776	112453	1012 W 22 ST A	1922	LOT 8 OLT 31 DIV D PETERSON SUBD	Craftsman	Contributing	
110135	112437	1100 W 22 ST A	1916	LOT 1 BLK A OLT 30 DIV D LAWLESS	Dutch Colonial	Noncontributing	
110137	112437	1100 W 22 ST C	1935	LOT 1 BLK A OLT 30 DIV D LAWLESS	Tudor Revival	Contributing	
110187	112498	1101 W 22 ST A	1938	LOT 1 BLK 2 OLT 26-28 DIV D CARRINGTON SUBD	Colonial Revival	Contributing	
110186	112498	1101 W 22 ST B	1936	LOT 1 BLK 2 OLT 26-28 DIV D CARRINGTON SUBD	Colonial Revival	Contributing	
110185	112438	1102 W 22 ST A	1922	LOT 2 BLK A OLT 30 DIV D LAWLESS	Classical Revival	Contributing	
110269	112439	1104 W 22 ST	1926	LOT 3 BLK A OLT 30 DIV D LAWLESS	Craftsman	Contributing	
109898	112514	1107 W 22 ST A	1920	LOT 19 BLK 2 OLT 26-28 DIV D CARRINGTON SUBD	None visible	Noncontributing	
109904	112441	1108 W 22 ST	1964	0.172 ACR OF LOT 5 BLK A OLT 30 DIV D LAWLESS	None visible	Contributing	
109969	112484	1113 W 22 ST	1950	W 70 FT OF LOT 1 BLK 3 OLT 26-28 DIV D CARRINGTON SUBD	Minimal Traditional	Contributing	
109875	112443	1114 W 22 ST	1940	LOT 8 BLK A OLT 30 DIV D LAWLESS	Colonial Revival	Contributing	
109869	112364	1202 W 22 ST	1961	LOT 2 * & E 6 FT OF LOT 3 BLK B OLT 29 DIV D LAWLESS	Ranch Style	Contributing	
109855	112366	1204 W 22 ST	1935	W 44 FT OF LOT 3 BLK B OLT 29 DIV D LAWLESS	Tudor Revival	Contributing	
109845	112368	1208 W 22 ST A	1927	LOT 4&5 BLK B OLT 29 DIV D LAWLESS	None visible	Contributing	
109849	112369	1210 W 22 ST	1966	LOT 6 BLK B OLT 29 DIV D LAWLESS	Ranch Style	Contributing	
111275	861837	1304 W 22 ST	1955	LOT 8 BLK B LAWLESS	None visible	Noncontributing	
109815	112373	1305 W 22 ST	1913	LOT 1-3 BLK 4 OLT 26-28 DIV D CARRINGTON SUBD	Folk Victorian	Contributing	
110089	112391	1100 W 22.5 ST	1923	LOT 17 BLK A OLT 30 DIV D LAWLESS	Craftsman	Contributing	
110094	112436	1101 W 22.5 ST	1922	LOT 16 BLK A OLT 30 DIV D LAWLESS	Craftsman	Contributing	
110051	112393	1104 W 22.5 ST A	1938	LOT 19 * & E 20 FT OF LOT 20 BLK A OLT 30 DIV D LAWLESS	Colonial Revival	Contributing	
110082	112435	1105 W 22.5 ST A	1929	LOT 14 BLK A OLT 30 DIV D LAWLESS	Craftsman, Classical Revival	Contributing	
110047	112394	1106 W 22.5 ST	1951	W 30 FT OF LOT 20 * & E25 FT OF LOT 21 BLK A OLT 30 DIV D LAWLESS	Ranch Style	Contributing	

**Refer to the Recommended Historic Districts text in Section 5 for information regarding interpretation of these forms.*

City of Austin | Historic Building Survey Report for North Central Austin
West Campus, North University, Heritage, Bryker Woods, and North Hyde Park

*Inventory table of all **primary** resources within the boundaries of the recommended Carrington/West Campus Historic District. Post-1974 resources were not included in the scope of the survey and therefore are not in the inventory.*

HHM ID	CAD parcel ID	Address	Year built	Legal description	Stylistic influences	Local status (C/NC)	Heritage tourism potential
110048	112434	1107 W 22.5 ST	1929	LOT 13 BLK A OLT 30 DIV D LAWLESS	Craftsman	Contributing	
110030	112433	1109 W 22.5 ST	1927	LOT 12 BLK A OLT 30 DIV D LAWLESS	Craftsman	Contributing	
110015	112396	1110 W 22.5 ST	1942	LOT A OLT 30 DIV D NOLEN ADDN	None visible	Noncontributing	
110025	112432	1111 W 22.5 ST	1932	LOT 11 BLK A OLT 30 DIV D LAWLESS	Colonial Revival	Contributing	
110018	112431	1113 W 22.5 ST	1927	LOT 10 BLK A OLT 30 DIV D LAWLESS	Craftsman	Contributing	
109981	112398	1114 W 22.5 ST A	1935	LOT 24 & W 25 FT OF LOT 23 BLK A OLT 30 DIV D LAWLESS	Craftsman	Contributing	
109891	112430	1115 W 22.5 ST	1922	LOT 9 & W4.56 FT OF LOT 10 BLK A OLT 30 DIV D LAWLESS	Tudor Revival	Contributing	
109942	112344	1200 W 22.5 ST	1936	LOT 15 BLK B OLT 29 DIV D LAWLESS	Colonial Revival	Contributing	
109894	112363	1201 W 22.5 ST	1922	LOT 14 BLK B OLT 29 DIV D LAWLESS	Craftsman	Contributing	
109909	112345	1202 W 22.5 ST A	1933	LOT 16 BLK B OLT 29 DIV D LAWLESS	Classical Revival	Contributing	
109906	112362	1203 W 22.5 ST	1922	LOT 13 BLK B OLT 29 DIV D LAWLESS	Craftsman	Contributing	
109908	112346	1204 W 22.5 ST	1950	LOT 17 BLK B OLT 29 DIV D LAWLESS	Colonial Revival	Contributing	
109933	112347	1206 W 22.5 ST A	1933	E 65 FT OF LOT 18 BLK B OLT 29 DIV D LAWLESS	Craftsman	Contributing	
109928	112348	1208 W 22.5 ST	1933	LOT 2 SCOTT MINAI N SUBD	Spanish Eclectic	Contributing	
109920	112358	1211 W 22.5 ST	1935	E 42 FT OF LOT 9 BLK B OLT 29 DIV D LAWLESS	Craftsman	Contributing	
109925	112357	1215 W 22.5 ST	1920	0.3000 AC OF LOT 9 BLK B OLT 29 DIV D LAWLESS	Craftsman	Contributing	
110536	112356	1201 W 24 ST	1959	LOT 1&2 * & N 20 FT OF LOT 3 OLT 41&42 DIV D LONGVIEW TERRACE	International Style	Contributing	
110693	112493	1901 CLIFF ST	1955	LOT 10&11 & S 40 FT OF LOT 12 BLK 3 OLT 26-28 DIV D CARRINGTON SUBD	Mid-century Modern	Contributing	
109813	112494	1907 CLIFF ST	1921	LOT 13 * & N 10 FT OF LOT 12 BLK 3 OLT 26-28 DIV D CARRINGTON SUBD	Craftsman	Contributing	
109812	112374	1908 CLIFF ST	1930	LOT 1 PATTERSON JOHN T ADDN	Craftsman	Contributing	
111271	712011	1909 Cliff ST A	1925		Classical Revival	Contributing	
110688	712011	1911 Cliff ST	1959		Mid-century Modern	Contributing	
110399	112492	1900 DAVID ST	1870	LOT 9 & S20 FT OF LOT 8 BLK 3 OLT 26-28 DIV D CARRINGTON SUBD & 61X50 AV TRT 6 OLT 13 DIV E PLUS .15AC VAC PT OF W19TH ST	Greek Revival	Contributing	
110353	112503	1901 DAVID ST	1925	S 41 FT AV OF LOT 11 BLK 2 OLT 26-28 DIV D CARRINGTON SUBD 2732 SQ FT OF VAC ROW	Craftsman	Contributing	

**Refer to the Recommended Historic Districts text in Section 5 for information regarding interpretation of these forms.*

City of Austin | Historic Building Survey Report for North Central Austin
West Campus, North University, Heritage, Bryker Woods, and North Hyde Park

*Inventory table of all **primary** resources within the boundaries of the recommended Carrington/West Campus Historic District. Post-1974 resources were not included in the scope of the survey and therefore are not in the inventory.*

HHM ID	CAD parcel ID	Address	Year built	Legal description	Stylistic influences	Local status (C/NC)	Heritage tourism potential
110405	112491	1902 DAVID ST	1927	S 10 FT OF LOT 7 & N 30 FT OF LOT 8 BLK 3 OLT 26-28 DIV D CARRINGTON SUBD	Colonial Revival	Contributing	
110354	112504	1903 DAVID ST	1935	N 50 FT OF LOT 11 BLK 2 OLT 26-28 DIV D CARRINGTON SUBD	Minimal Traditional	Contributing	
110311	112490	1904 DAVID ST	1930	LOT 7 LEARY ADDN	None visible	Contributing	
110356	112505	1905 DAVID ST A	1925	LOT 12 BLK 2 OLT 26-28 DIV D CARRINGTON SUBD	Craftsman	Contributing	
110343	112506	1907 DAVID ST	1951	LOT 13 BLK 2 OLT 26-28 DIV D CARRINGTON SUBD	Minimal Traditional	Contributing	
110340	112507	1909 DAVID ST	1930	LOT 14 BLK 2 OLT 26-28 DIV D CARRINGTON SUBD	Craftsman	Contributing	
110310	112488	1910 DAVID ST	1925	LOT 4 *& N 15 FT OF LOT 5 BLK 3 OLT 26-28 DIV D CARRINGTON SUBD	None visible	Contributing	
110337	112508	1911 DAVID ST	1962	LOT 15 BLK 2 OLT 26-28 DIV D CARRINGTON SUBD	Ranch Style	Contributing	
110345	112487	1912 DAVID ST	1935	LOT 3 BLK 3 OLT 26-28 DIV D CARRINGTON SUBD	None visible	Contributing	
110332	112509	1913 DAVID ST	1940	LOT 16 BLK 2 OLT 26-28 DIV D CARRINGTON SUBD	None visible	Contributing	
110307	112486	1914 DAVID ST	1915	LOT 2 BLK 3 OLT 26-28 DIV D CARRINGTON SUBD	Classical Revival	Contributing	
109883	112485	1916 DAVID ST	1915	E 100 FT OF LOT 1 BLK 3 OLT 26-28 DIV D CARRINGTON SUBD	National Folk	Contributing	
111396	112376	2001 N LAMAR BLVD	1960	S 170 FT LOT 8 BLK 4 OLT 26-28 DIV D CARRINGTON SUBD LOT 22 OLT 28,29&42 DIV D SHOAL CREEK BLVD LOTS	International Style	Contributing	
111393	112377	2003 N LAMAR BLVD	1962	LOT 21 OLT 28,29&42 DIV D SHOAL CREEK BLVD LOTS	Mid-century Modern	Contributing	
111392	112380	2201 N LAMAR BLVD A	1963	LOT 17 OLT 28,29&42 DIV D SHOAL CREEK BLVD LOTS PLUS ADJ 1/2 VAC STREET	Mid-century Modern	Contributing	
110143	112454	2201 LEON ST A	1940	LOT 9 OLT 31 DIV D PETERSON SUBD	Ranch Style	Contributing	
110517	112390	2218 LEON ST	1923	58 X 172.55 OLT 41 DIVISION D	Craftsman	Contributing	
109872	112385	2200 LONGVIEW ST	1922	S 50 FT OF LOT 1 BLK B OLT 29 DIV D LAWLESS	Craftsman	Contributing	
109873	112384	2202 LONGVIEW ST	1922	N 90 FT OF LOT 1 BLK B OLT 29 DIV D LAWLESS	Craftsman	Contributing	
111285	112343	2304 LONGVIEW ST A	1940	LOT 7 *& S 10 FT OF LOT 6 OLT 41&42 DIV D LONGVIEW TERRACE	Minimal Traditional, Ranch Style	Contributing	
110572	112399	2305 LONGVIEW ST A	1940	LOT 8 OLT 41 DIV D *LESS W5' LONGVIEW TERRACE	None visible	Contributing	
111286	112342	2306 LONGVIEW ST	1940	S 20 FT OF LOT 5 & N 50 FT OF LOT 6 OLT 41&42 DIV D LONGVIEW TERRACE	Minimal Traditional	Contributing	
110554	112400	2307 LONGVIEW ST	1940	LOT 9 OLT 41&42 DIV D LESS W 5 FT LONGVIEW TERRACE	None visible	Contributing	
110569	112341	2308 LONGVIEW ST	1942	S 30 FT OF LOT 4 *& N 40 FT OF LOT 5 OLT 41&42 DIV D LONGVIEW TERRACE	Minimal Traditional, Ranch Style	Contributing	

**Refer to the Recommended Historic Districts text in Section 5 for information regarding interpretation of these forms.*

City of Austin | Historic Building Survey Report for North Central Austin
West Campus, North University, Heritage, Bryker Woods, and North Hyde Park

*Inventory table of all **primary** resources within the boundaries of the recommended Carrington/West Campus Historic District. Post-1974 resources were not included in the scope of the survey and therefore are not in the inventory.*

HHM ID	CAD parcel ID	Address	Year built	Legal description	Stylistic influences	Local status (C/NC)	Heritage tourism potential
110560	112340	2310 LONGVIEW ST A	1940	S 40 FT OF LOT 3 * & N 30 FT OF LOT 4 OLT 41&42 DIV D LONGVIEW TERRACE	Ranch Style	Contributing	
110558	112402	2311 LONGVIEW ST	1941	LOT 11 OLT 41&42 DIV D LONGVIEW TERRACE	Colonial Revival	Contributing	
110935	112565	1010 W M L KING JR BLVD	1959	LOT 13-A BLK 1 RESUB OF LOT 13 CARRINGTON SUBD	Mid-century Modern	Contributing	
110953	112516	1104 W M L KING JR BLVD A	1937	W 50 FT & 17X29 FT AV OF LOT 10 OLT 26&27 DIV D CARRINGTON SUBD	None visible	Contributing	
110949	112515	1900 ROBBINS PL	1938	S 40 FT AV OF E 83 FT OF LOT 10 OLT 26&27 DIV D CARRINGTON SUBD	Minimal Traditional	Contributing	
110947	112502	1902 ROBBINS PL	1925	N 50 FT OF E 100 FT OF LOT 10 BLK 2 OLT 26-28 DIV D CARRINGTON SUBD	Craftsman	Contributing	
110921	112559	1907 ROBBINS PL	1965	LOT 16 BLK 1 OLT 26-28 DIV D CARRINGTON SUBD	Ranch Style	Contributing	
110861	112561	1911 ROBBINS PL A	1937	LOT 18 BLK 1 OLT 26-28 DIV D CARRINGTON SUBD	Tudor Revival	Contributing	
110858	112562	1913 ROBBINS PL A	1935	LOT 19 BLK 1 OLT 26-28 DIV D CARRINGTON SUBD	Tudor Revival	Contributing	
110788	112563	1915 ROBBINS PL	1935	LOT 20 BLK 1 OLT 26-28 DIV D CARRINGTON SUBD	Tudor Revival	Contributing	
110854	112500	1918 ROBBINS PL A	1939	LOT 2-3 BLK 2 OLT 26-28 DIV D CARRINGTON SUBD	Colonial Revival	Contributing	
110761	112566	1919 ROBBINS PL	1941	W 100 FT OF LOT 21-23 BLK 1 OLT 26-28 DIV D CARRINGTON SUBD	Colonial Revival	Contributing	
111357	112349	2301 SHOAL CREEK BLVD	1940	LOT 11 OLT 28,29&42 DIV D SHOAL CREEK BLVD LOTS	None visible	Noncontributing	
111360	112350	2303 SHOAL CREEK BLVD	1952	LOT 10 OLT 28,29&42 DIV D SHOAL CREEK BLVD LOTS	Ranch Style, Mid-century Modern	Contributing	
111366	112351	2307 SHOAL CREEK BLVD A	1947	LOT 8 OLT 28,29&42 DIV D SHOAL CREEK BLVD LOTS	Minimal Traditional	Contributing	
111369	112352	2309 SHOAL CREEK BLVD	1940	LOT 7 OLT 28,29&42 DIV D SHOAL CREEK BLVD LOTS	Colonial Revival	Contributing	
111373	112353	2311 SHOAL CREEK BLVD	1949	LOT 2 AMENDED PLAT OF LOTS 5 & 6 SHOAL CREEK BLVD LOTS	Mid-century Modern	Contributing	
111370	112339	2312 SHOAL CREEK BLVD	1948	3.06 AC OF OLT 42 DIVISION D	None visible	Contributing	Social history: Sports - Open by appointment
111376	112354	2313 SHOAL CREEK BLVD	1939	LOT 1 AMENDED PLAT OF LOT 5 & 6 SHOAL CREEK BLVD LOTS	Minimal Traditional	Contributing	
111383	112355	2317 SHOAL CREEK BLVD	1949	LOT 1-4 OLT 28,29&42 DIV D SHOAL CREEK BLVD LOTS	International Style	Contributing	

**Refer to the Recommended Historic Districts text in Section 5 for information regarding interpretation of these forms.*

RECOMMENDED HYDE PARK LOCAL HISTORIC DISTRICT AMENDMENT

GEOGRAPHIC DESCRIPTION

Boundaries	Roughly bound by Guadalupe Street and its alleyway from East 40th Street to East 45th Street, also including the 4300 and 4400 block of Avenue A and its alleyway
Acreage	12.15 acres
Topography	Roughly flat
Natural Features	N/A
Subdivisions Included (Date Platted)	HYDE PARK ADDITION 1890 (1891); HYDE PARK ADDITION NO. 2 (1892)

PROPERTIES WITHIN THE LOCAL DISTRICT*

Contributing status	Primary resources only: 30 contributing (57.7%), 22 noncontributing (42.3%)
---------------------	---

OVERALL DISTRICT DEVELOPMENT PATTERNS

Circulation Patterns	Grid street pattern with secondary alleyways
Open Spaces	N/A
Commercial nodes	Guadalupe Street
Institutional nodes	N/A

PRINCIPAL ARCHITECTURAL STYLES AND PERIODS OF CONSTRUCTIONS

Period(s) of Construction	1892-1973
Property Types (Use)	Commercial
Property Subtypes (Form)	One-part commercial block, Commercial box, Bungalow, Apartment Building
Common Styles	American Commercial, National Folk, Craftsman,

OVERALL DISTRICT INTEGRITY

Common alterations	Door replaced, Storefront altered,
Non-historic-age infill	N/A (non-historic resources not surveyed)

HISTORIC ASSOCIATIONS

Themes within Context	Section 5.1.3.2 Auto-Oriented Commercial Development
Significant Historic Events	N/A
Known Architects/Builders	Brydson Lumber Co., Kenneth N. Sanders

CRITERIA FOR DESIGNATION*

City of Austin Criteria	Architecture, Historical Associations (Sections 5.1.3.2 Auto-Oriented Commercial Development, 5.5 Hyde Park Amendment)
National Register Criteria	Architecture, Historical Associations
Previous Designations	4407 GUADALUPE ST (Ind. listed in NRHP-Bluebonnet Tourist Camp) ; 4407 GUADALUPE ST (Ind. listed in NRHP-Bluebonnet Tourist Camp) ; 4113 GUADALUPE ST (Ind. listed in NRHP-Commercial Building at 4113 Guadalupe Street) ; 4415 AVENUE A (Ind. listed in NRHP-McCauley, Robert H. and Edith Ethel, House) ; 4311 AVENUE A (Ind. listed in NRHP-Robbins, Alice H., House)

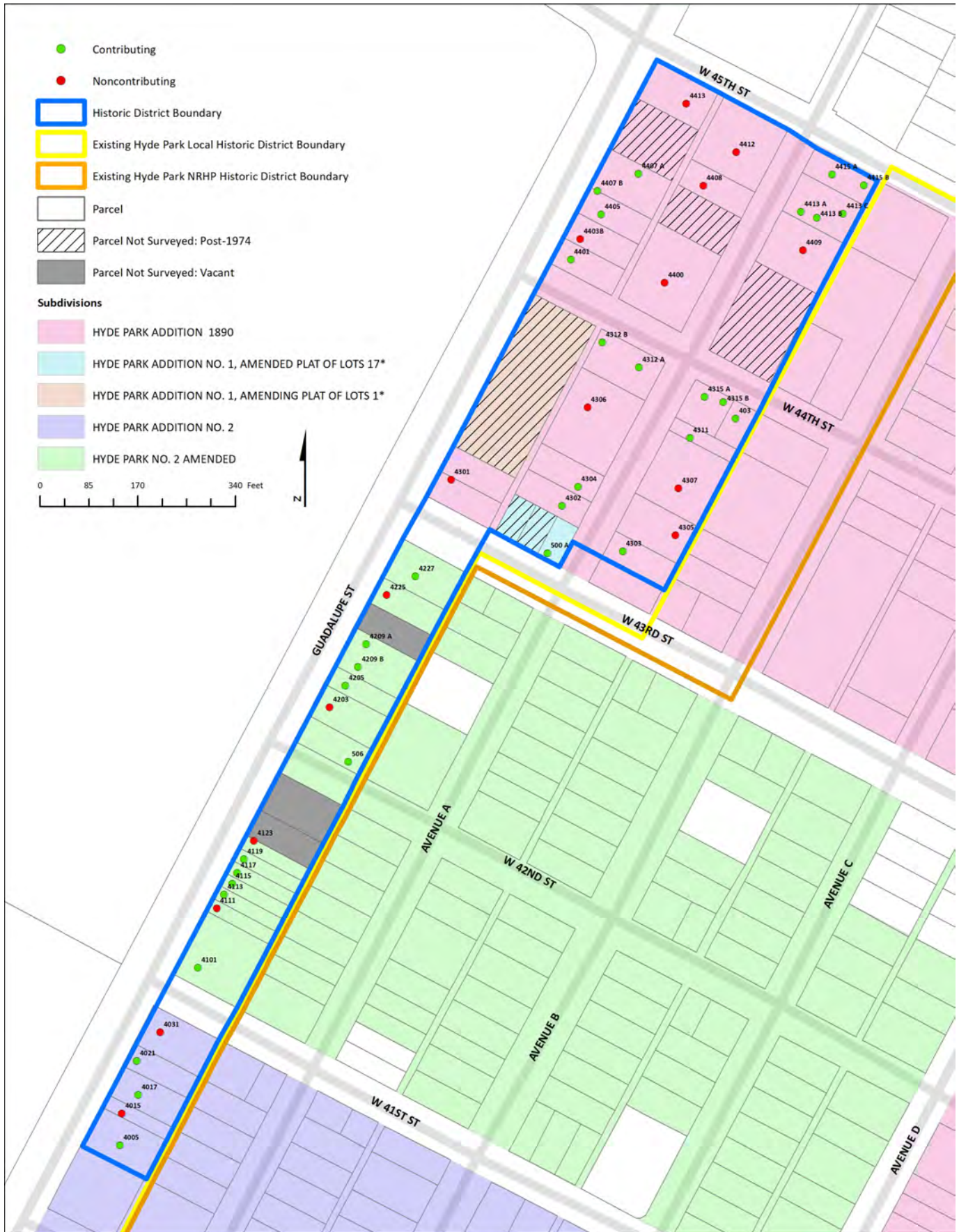
PERIOD(S) OF SIGNIFICANCE

Period(s) of Significance	1892-1960
---------------------------	-----------

HERITAGE TOURISM RECOMMENDATIONS

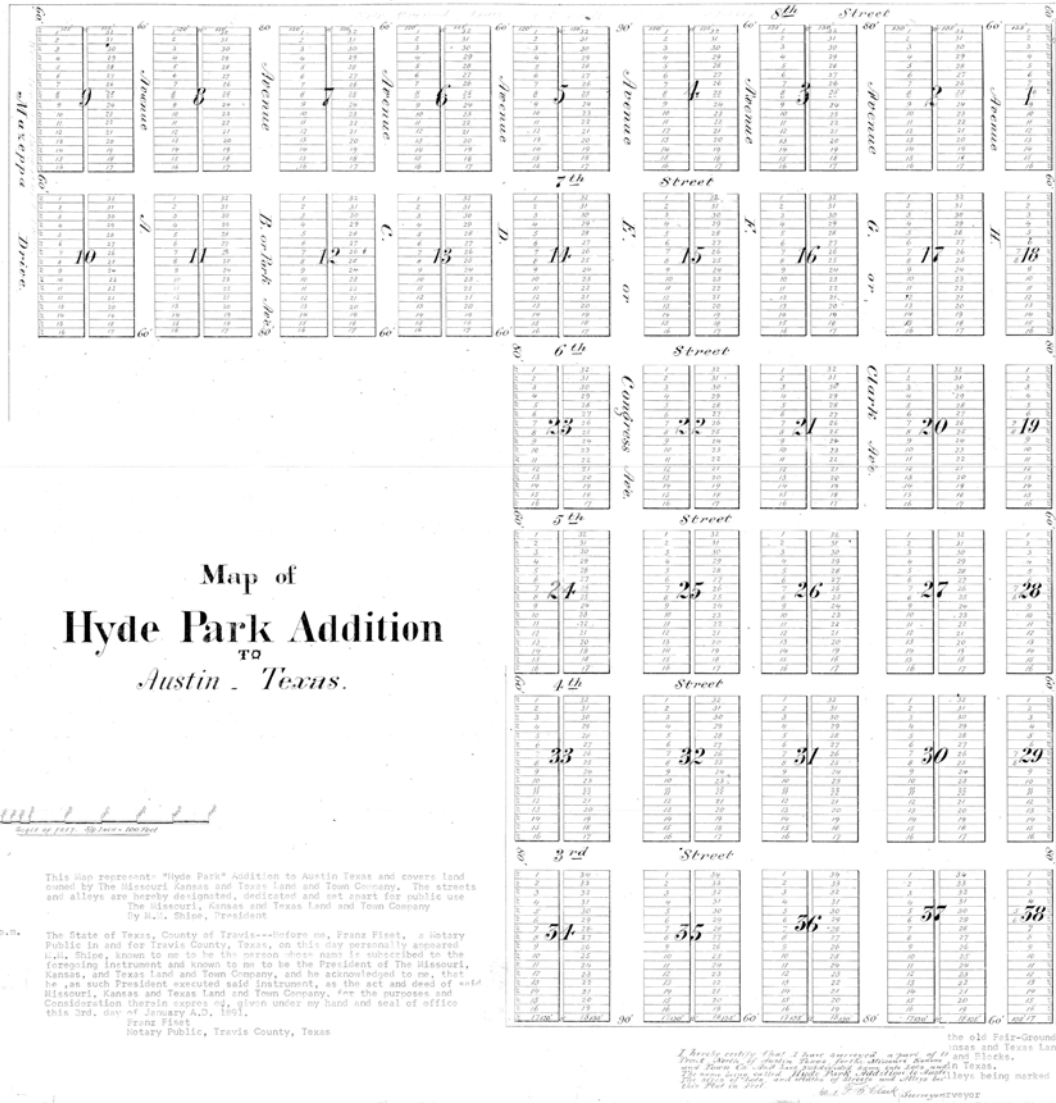
Tag(s)	Architecture; Legacy business: Food
--------	-------------------------------------

*Refer to the Recommended Historic Districts text in Section 5 for information regarding interpretation of these forms.



*Refer to the Recommended Historic Districts text in Section 5 for information regarding interpretation of these forms.

HISTORIC PLATS



Historic plat, Hyde Park Addition, 1891. Source: Travis County Clerk, vol. 1, pg. 67.

*Refer to the Recommended Historic Districts text in Section 5 for information regarding interpretation of these forms.

Map of HYDE PARK Addition Number Two. Austin, Texas.

Block, No. 15, 16, 17, 18.
 Map of a part of Hyde Park
 addition No. 2 to the City of Austin
 Travis County Texas
 This map represents a subdivision
 of lots and blocks of land known
 as Hyde Park addition No. 2
 in an original plat of 1892
 recorded on page 75
 of the City of Austin records
 by the Missouri Kansas and Texas
 Land and Town Company
 and on the east by the
 Missouri Kansas and Texas
 Land and Town Company
 in this map any hope by dedicated and
 set apart for public use by the owners
 The Missouri Kansas and Texas
 Land and Town Company
 By A. M. Shipe, President

Filed for Record
 at 4 o'clock P.M. 5 day of Feb 1903
 Travis County Court Travis Co. Tex.

This map represents Hyde Park Addition
 Number Two, in Austin Texas, and covers land
 owned by the Missouri Kansas and Texas
 Land and Town Company. The Streets
 and Alleys are hereby designated, dedicated
 and set apart for public use.

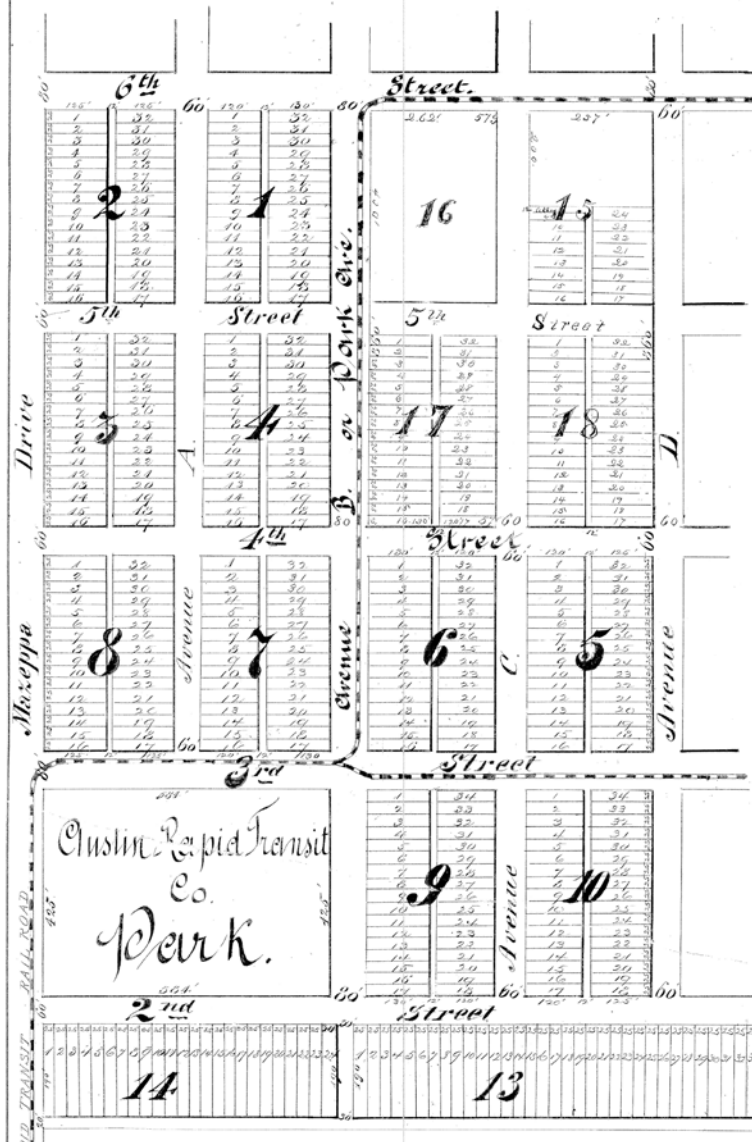
The Missouri Kansas and Texas Land and Town Co.
 By A. M. Shipe, President.

The State of Texas,
 County of Travis; Before me F. M. Covert a
 Notary Public in and for Travis County Texas on this
 day personally appeared M. M. Shipe known to
 me to be the person whose name is subscribed to
 the foregoing instrument and known to me to be the
 President of the Missouri Kansas and Texas Land
 and Town Company, and he acknowledged to me
 that he, as such President, executed said instrument
 as the act and deed of said The Missouri Kansas
 and Texas Land and Town Company for the purpose
 and considerations therein expressed.

Given under my hand and seal of office this 18th
 day of April A. D. 1892.
 F. M. Covert, Notary
 Public, Travis County
 Texas.

I hereby certify that I have surveyed a part of the said Fair
 Ground Tract, North of Austin, Texas for the Missouri
 Kansas and Texas Land and Town Company and
 I have subdivided same into Lots and Blocks.
 The same being called Hyde Park Addition
 Number Two to Austin, Texas.
 The sizes of Lots and widths of Streets and Alleys
 being indicated on this Plat in Feet.
 A. C. Spareth, Surveyor.

Filed for Record April 19th AD 1892
 at 10 o'clock A.M.
 Recorded April 22nd A.D. 1892.
 at 9 o'clock A.M.
 J. M. Wynn Clerk Co. Travis Co. Tex.
 By Charles J. Murphy, Deputy



Historic plat, Hyde Park Addition No. 2, 1892. Source: Travis County Clerk, vol. 1, pg. 75.

*Refer to the Recommended Historic Districts text in Section 5 for information regarding interpretation of these forms.
 Appendix E | Historic District Forms – Recommended Hyde Park Local Historic District Amendment

City of Austin | Historic Building Survey Report for North Central Austin
West Campus, North University, Heritage, Bryker Woods, and North Hyde Park

INVENTORY TABLE

*Inventory table of all **primary** resources within the boundaries of the recommended Hyde Park Historic District Amendment. Post-1974 resources were not included in the scope of the survey and therefore are not in the inventory.*

HHM ID	CAD parcel ID	Address	Year built	Legal description	Stylistic influences	Local status (C/NC)	Heritage tourism potential
104348	217893	506 W 42 ST	1907	LOT 15-16 BLK 2 HYDE PARK ADDN NO 2	Queen Anne	Contributing	
103430	701881	500 W 43 ST A	1922	LOT 19-A HYDE PARK ADDN NO 1 AMENDED PLAT LTS 17-19 BLK 10	Craftsman	Contributing	
103383	217984	403 W 44 ST	1925	E 44FT OF LOT 1-3 BLK 11 HYDE PARK ADDN NO 1	None visible	Contributing	
103422	217910	4302 AVENUE A	1920	LOT 20-21 BLK 10 HYDE PARK ADDN NO 1	National Folk	Contributing	
103426	217979	4303 AVENUE A	1921	LOT 13-14 BLK 11 HYDE PARK ADDN NO 1	Craftsman	Contributing	
103415	217909	4304 AVENUE A	1895	LOT 22-23 BLK 10 HYDE PARK ADDN NO 1	Queen Anne	Contributing	
103416	217980	4305 AVENUE A	1935	LOT 10-12 BLK 11 HYDE PARK ADDN NO 1	None visible	Noncontributing	
103409	749438	4306 AVENUE A	1970		Minimal Traditional, Tudor Revival	Noncontributing	
103402	217981	4307 AVENUE A	1968	LOT 5-9 BLK 11 HYDE PARK ADDN NO 1	Spanish Colonial Revival	Noncontributing	
103396	217982	4311 AVENUE A	1925	LOT 4 BLK 11 HYDE PARK ADDN NO 1	Craftsman	Contributing	
103369	217908	4312 AVENUE A A	1925	LOT 30-32 BLK 10 HYDE PARK ADDN NO 1	Craftsman	Contributing	
103372	217908	4312 AVENUE A B	1925	LOT 30-32 BLK 10 HYDE PARK ADDN NO 1	None visible	Contributing	
103378	217983	4315 AVENUE A A	1921	W 76FT OF LOT 1-3 BLK 11 HYDE PARK ADDN NO 1	National Folk	Contributing	
103364	217946	4400 AVENUE A	1972	LOT 17-22 BLK 9 HYDE PARK ADDN NO 1	Mid-century Modern	Noncontributing	
103360	217937	4408 AVENUE A	1925	LOT 26-27 BLK 9 HYDE PARK ADDN NO 1	None visible	Noncontributing	
103353	217991	4409 AVENUE A	1967	LOT 6-9 BLK 8 HYDE PARK ADDN NO 1	Ranch Style	Noncontributing	
103326	217945	4412 AVENUE A	1967	LOT 28-31 * & S 5FT OF LOT 32 BLK 9 HYDE PARK ADDN NO 1	None visible	Noncontributing	
103332	217992	4413 AVENUE A A	1939	LOT 3-5 BLK 8 HYDE PARK ADDN NO 1	Minimal Traditional, Craftsman	Contributing	
103338	217992	4413 AVENUE A B	1939	LOT 3-5 BLK 8 HYDE PARK ADDN NO 1	Minimal Traditional, Craftsman	Contributing	
103339	217992	4413 AVENUE A C	1939	LOT 3-5 BLK 8 HYDE PARK ADDN NO 1	None visible	Contributing	
103316	217993	4415 AVENUE A A	1936	LOT 1-2 BLK 8 HYDE PARK ADDN NO 1	Tudor Revival	Contributing	
104217	214631	4005 GUADALUPE ST	1894	LOT 10-11 * & S 20.5FT LOT 9 BLK 8 HYDE PARK ADDN NO 2	Stick Style	Contributing	
104334	214632	4015 GUADALUPE ST	1950	LOT 8 * & N 4.5FT OF LOT 9 * & S 1.5 FT LOT 7 BLK 8 HYDE PARK ADDN NO 2	None visible	Noncontributing	
104331	214633	4017 GUADALUPE ST	1949	LOT 6 & N 23.5FT OF LOT 7 & S 7.5FT OF LOT 5 BLK 8 HYDE PARK ADDN NO 2	Ranch Style, Mid-century Modern	Contributing	

**Refer to the Recommended Historic Districts text in Section 5 for information regarding interpretation of these forms.*

City of Austin | Historic Building Survey Report for North Central Austin
West Campus, North University, Heritage, Bryker Woods, and North Hyde Park

*Inventory table of all **primary** resources within the boundaries of the recommended Hyde Park Historic District Amendment. Post-1974 resources were not included in the scope of the survey and therefore are not in the inventory.*

HHM ID	CAD parcel ID	Address	Year built	Legal description	Stylistic influences	Local status (C/NC)	Heritage tourism potential
104322	214634	4021 GUADALUPE ST	1924	LOT 4 & N 17.5FT LOT 5 BLK 8 HYDE PARK ADDN NO 2	Commercial	Contributing	
104312	214635	4031 GUADALUPE ST	1943	LOT 1-3 BLK 8 HYDE PARK ADDN NO 2	None visible	Noncontributing	
104269	217874	4101 GUADALUPE ST	1927	LOT 12-16 BLK 3 HYDE PARK ADDN NO 2	American Commercial	Contributing	Legacy business: Food - Open full-time
104278	217875	4111 GUADALUPE ST	1932	LOT 11 * & S 2.5FT OF LOT 10 BLK 3 HYDE PARK ADDN NO 2	Pueblo Revival	Noncontributing	
104284	217876	4113 GUADALUPE ST	1920	S 1.4FT OF LOT 9 * & N 22.5 FT OF LOT 10 BLK 3 HYDE PARK ADDN NO 2	Commercial	Contributing	
104290	217877	4115 GUADALUPE ST	1926	N 23.6FT OF LOT 9 BLK 3 HYDE PARK ADDN NO 2	Commercial	Contributing	
104298	217878	4117 GUADALUPE ST	1941	S 22.75FT OF LOT 8 BLK 3 HYDE PARK ADDN NO 2	None visible	Contributing	
104303	217879	4119 GUADALUPE ST	1946	LOT 7 * & N 2.25FT OF LOT 8 BLK 3 HYDE PARK ADDN NO 2	None visible	Contributing	
104306	217881	4123 GUADALUPE ST	1946	LOT 4-5 * & N .3FT OF LOT 6 BLK 3 HYDE PARK ADDN NO 2	None visible	Noncontributing	
104259	217894	4203 GUADALUPE ST	1948	LOT 13-14 * & S 10FT OF LOT 12 BLK 2 HYDE PARK ADDN NO 2	None visible	Noncontributing	
104252	217895	4205 GUADALUPE ST	1911	LOT 11 * & S 15FT OF LOT 12 BLK 2 HYDE PARK ADDN NO 2	Craftsman	Contributing	
104240	217896	4209 GUADALUPE ST A	1925	LOT 8-10 BLK 2 HYDE PARK ADDN NO 2	Craftsman	Contributing	
104239	217896	4209 GUADALUPE ST B	1925	LOT 8-10 BLK 2 HYDE PARK ADDN NO 2	Craftsman	Contributing	
104233	217898	4225 GUADALUPE ST	1938	LOT 4-5 BLK 2 HYDE PARK ADDN NO 2	None visible	Noncontributing	
104219	217899	4227 GUADALUPE ST	1942	LOT 1-3 BLK 2 HYDE PARK ADDN NO 2	Streamline Moderne	Contributing	
103439	217906	4301 GUADALUPE ST	1950	LOT 15-16 BLK 10 HYDE PARK ADDN NO 2	None visible	Noncontributing	
103443	217915	4401 GUADALUPE ST	1925	LOT 15-16 BLK 9 HYDE PARK ADDN NO 1	Ranch Style	Contributing	
103459	217916	4403 GUADALUPE ST	1948	LOT 13-14 BLK 9 HYDE PARK ADDN NO 1	None visible	Noncontributing	
103463	217917	4405 GUADALUPE ST	1923	LOT 11-12 BLK 9 HYDE PARK ADDN NO 1	Craftsman	Contributing	
103466	217918	4407 GUADALUPE ST A	1929	LOT 8-10 BLK 9 HYDE PARK ADDN NO 1 (COMMERCIAL PERSONAL PROPERTY)	Craftsman, Mission Revival	Contributing	
103482	217918	4407 GUADALUPE ST B	1929	LOT 8-10 BLK 9 HYDE PARK ADDN NO 1 (COMMERCIAL PERSONAL PROPERTY)	Craftsman, Mission Revival	Contributing	
103493	217936	4413 GUADALUPE ST	1973	LOT 1-3 BLK 9 HYDE PARK ADDN NO 1	None visible	Noncontributing	

**Refer to the Recommended Historic Districts text in Section 5 for information regarding interpretation of these forms.*

RECOMMENDED NORTH UNIVERSITY HISTORIC DISTRICT

GEOGRAPHIC DESCRIPTION

Boundaries	Roughly bound by 38th Street to the north, Duval Street to the east, 30th Street to the south, and Whitis Avenue, Speedway, and Guadalupe Street to the west
Acreage	226.75
Topography	Generally sloping down to the east toward Waller Creek
Natural Features	N/A
Subdivisions Included (Date Platted)	BUDDINGTON SUBDIVISION (1889) ; GROOMS ADDN 1890 PLAT (1890) ; HERMANN W. STEINLE OUTLOT 77 DIV D 1895 (1895) ; FRUTH ADDITION TO AUSTIN 1903 (1903) ; INMAN HEIGHTS (1907) ; LAKEVIEW ADDITION (1909) ; LAURA L. ALLISON RESUB LOTS 1-6 (1909) ; WARD ADDN 1909 (1909) ; W. A. HARPER RESUB BLK 9 GROOMS ADDN (1914) ; SIDON HARRIS RESUB (1915) ; WARD ADDN HARPERS RESUB (1916) ; C. J. BOES, RESUB OF A PORTION OF BUDDINGTON ADTN* (1922) ; WARD W. A. HARPER RESUB (1923) ; SPEEDWAY HEIGHTS (1925) ; SPARKS & MOORE SUBDIVISION (1926) ; E. L. STECK RESUB (1936) ; ROBERT PIERCE ADDITION (1980) ; FIRST ENGLISH LUTHERAN CHURCH SUBDIVISION (1982) ; CHARLES KRUEGER SUBDIVISION (1987) ; STANLEY P. FINCH SUBDIVISION (1995)

PROPERTIES WITHIN THE LOCAL DISTRICT*

Contributing status	Primary resources only: 290 contributing (73.4%), 105 noncontributing (26.6%)
---------------------	---

OVERALL DISTRICT DEVELOPMENT PATTERNS

Circulation Patterns	Generally gridded streets, with curvilinear section along Walling and Tom Green
Open Spaces	Sparky Park (3701 Grooms Street), front yards generally open
Commercial nodes	Speedway at 31st Street, Speedway at 38th Street
Institutional nodes	N/A

PRINCIPAL ARCHITECTURAL STYLES AND PERIODS OF CONSTRUCTIONS

Period(s) of Construction	1894-1973 (primarily 1920-1939)
Property Types (Use)	Residential, Commercial
Property Subtypes (Form)	Bungalow, Center-passage, Apartment Building
Common Styles	National Folk, Craftsman, Tudor Revival, Ranch

OVERALL DISTRICT INTEGRITY

Common alterations	Door replacement, Porch alterations, New fence construction
Non-historic-age infill	N/A (non-historic resources not surveyed)

HISTORIC ASSOCIATIONS

Themes within Context	Section 5.1.2.5 Breakup of Plantation and Large Tracts, 5.1.3.4 Student Housing, 5.1.3.5 Automobile Suburbs, 5.1.5.4 Increased Enrollment at the University of Texas and Student Housing
Significant Historic Events	N/A
Known Architects/Builders	Dennis R. Walsh, Hugo F. Kuehne, Raymond Everett, Claude Traweek, Calcasieu Lumber Co., Arthur Fehr

CRITERIA FOR DESIGNATION*

City of Austin Criteria	Architecture, Historical Associations
National Register Criteria	Architecture, Historical Associations
Previous Designations	4524 AVENUE F (RTHL-Wells-LaRue House, Local landmark) ; 3126 DUVAL ST (Local landmark) ; 3300 DUVAL ST (Local landmark) ; 305 E 34 ST (Local landmark) ; 209 E 34 ST (Local landmark) ; 3703 GROOMS ST (Local landmark) ; 310 E 34 ST (Local landmark) ; 3400 DUVAL ST (Local landmark) ; 402 E 34 ST (Local landmark) ; 3500 SPEEDWAY (Local landmark) ; 200 E 30 ST (RTHL-Brueggemann-Sandbo House, Local landmark) ; 3312 DUVAL ST (RTHL-Stanley and Emily Finch House, Local landmark) ; 200 E 32 ST (RTHL-Whitley-Keltner House, Local landmark) ; 3710 CEDAR ST (SAL-Texas Confederate Woman's Home, Local landmark)

PERIOD(S) OF SIGNIFICANCE

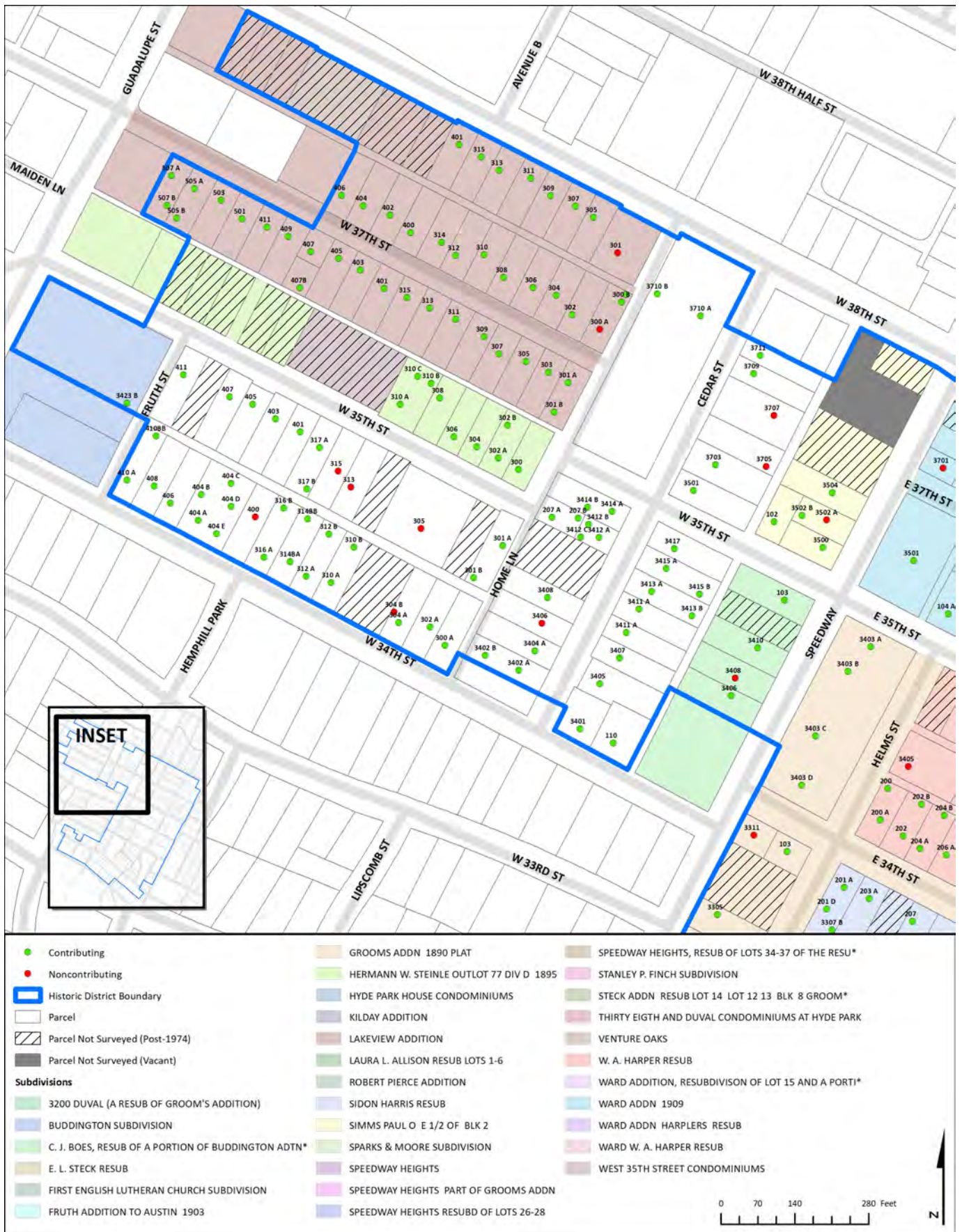
Period(s) of Significance	1894–1965
---------------------------	-----------

HERITAGE TOURISM RECOMMENDATIONS

Tag(s)	Architecture; Social history: Sports, Natural environment
--------	---

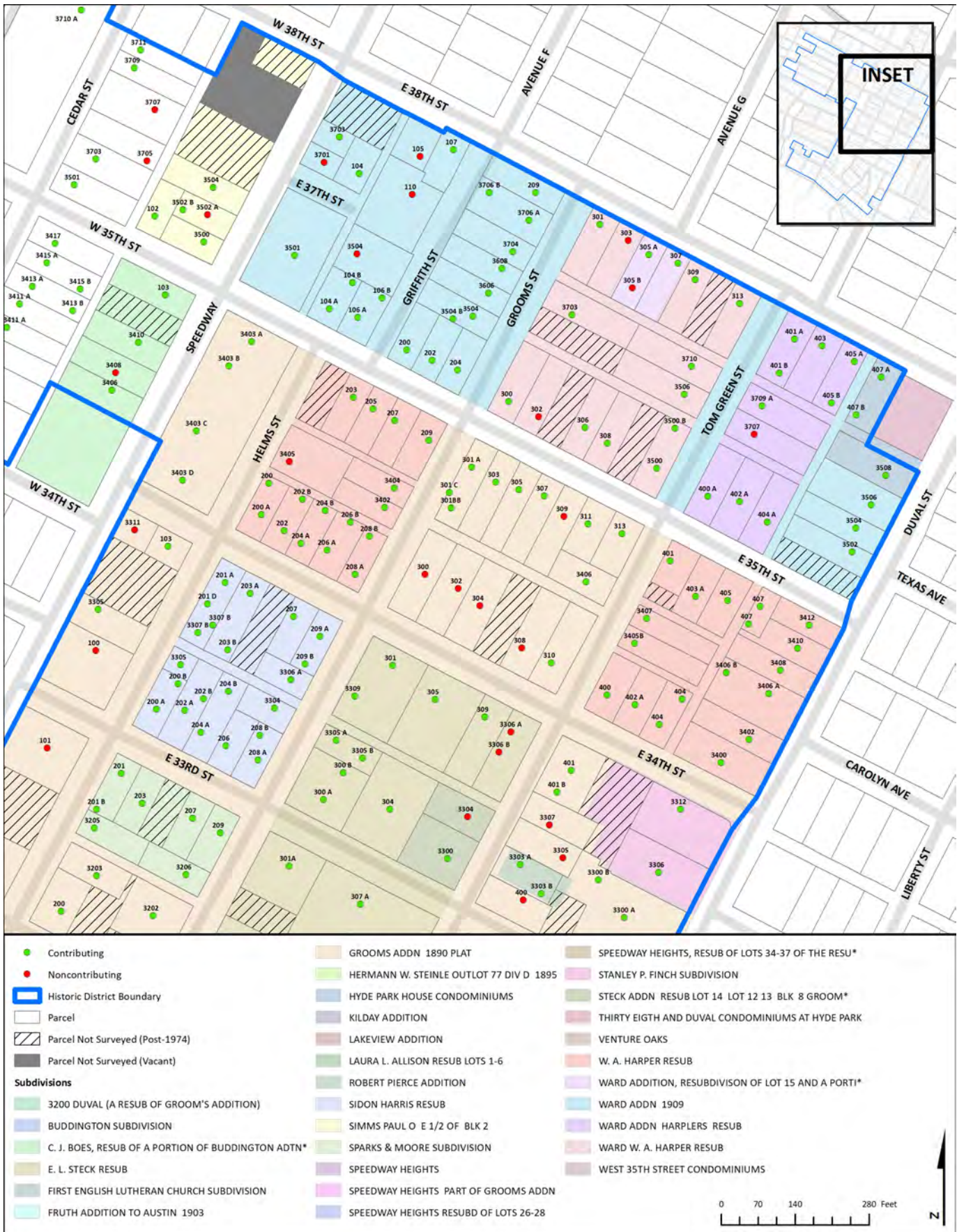
*Refer to the Recommended Historic Districts text in Section 5 for information regarding interpretation of these forms.

City of Austin | Historic Building Survey Report for North Central Austin
 West Campus, North University, Heritage, Bryker Woods, and North Hyde Park



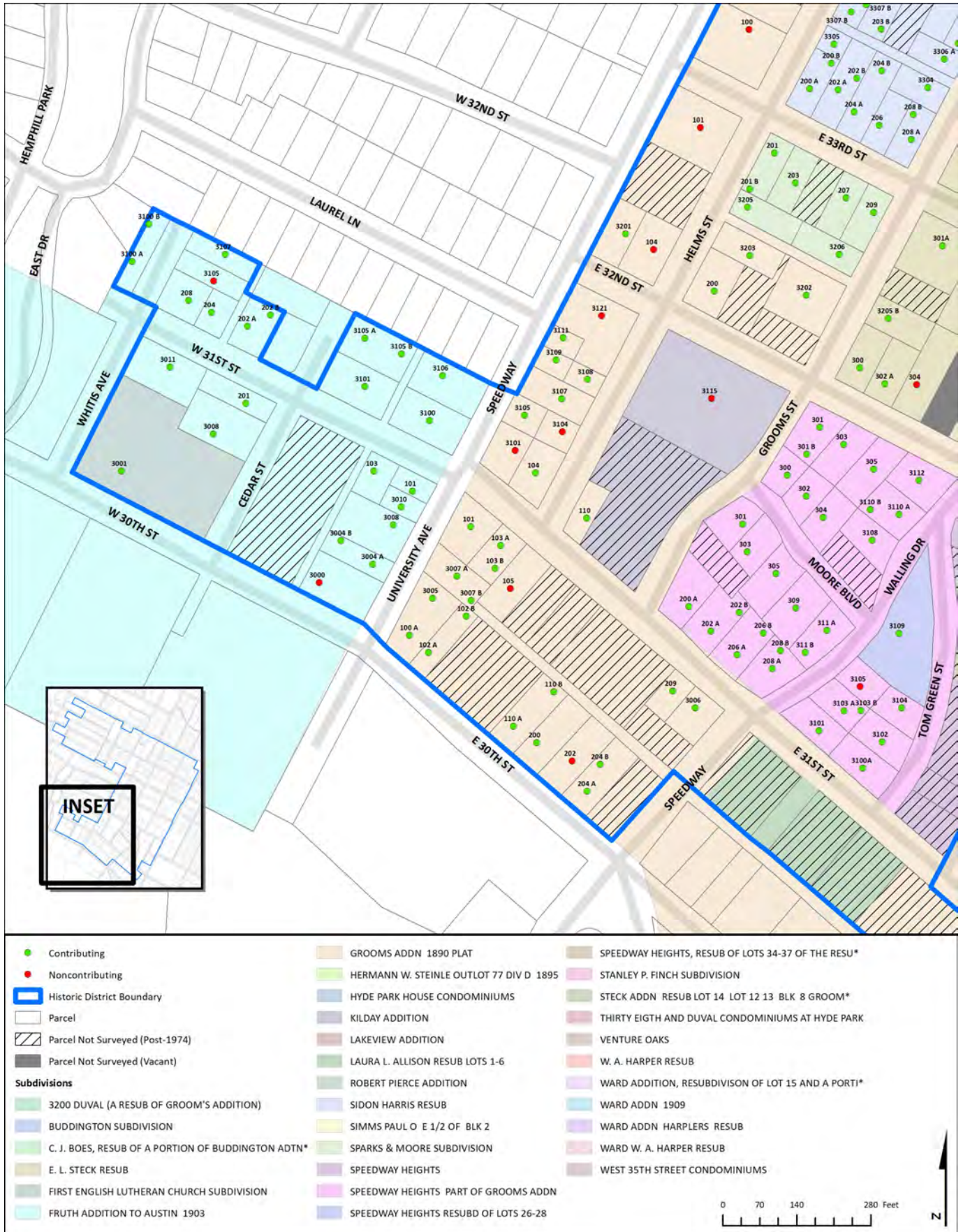
*Refer to the Recommended Historic Districts text in Section 5 for information regarding interpretation of these forms.

City of Austin | Historic Building Survey Report for North Central Austin
 West Campus, North University, Heritage, Bryker Woods, and North Hyde Park



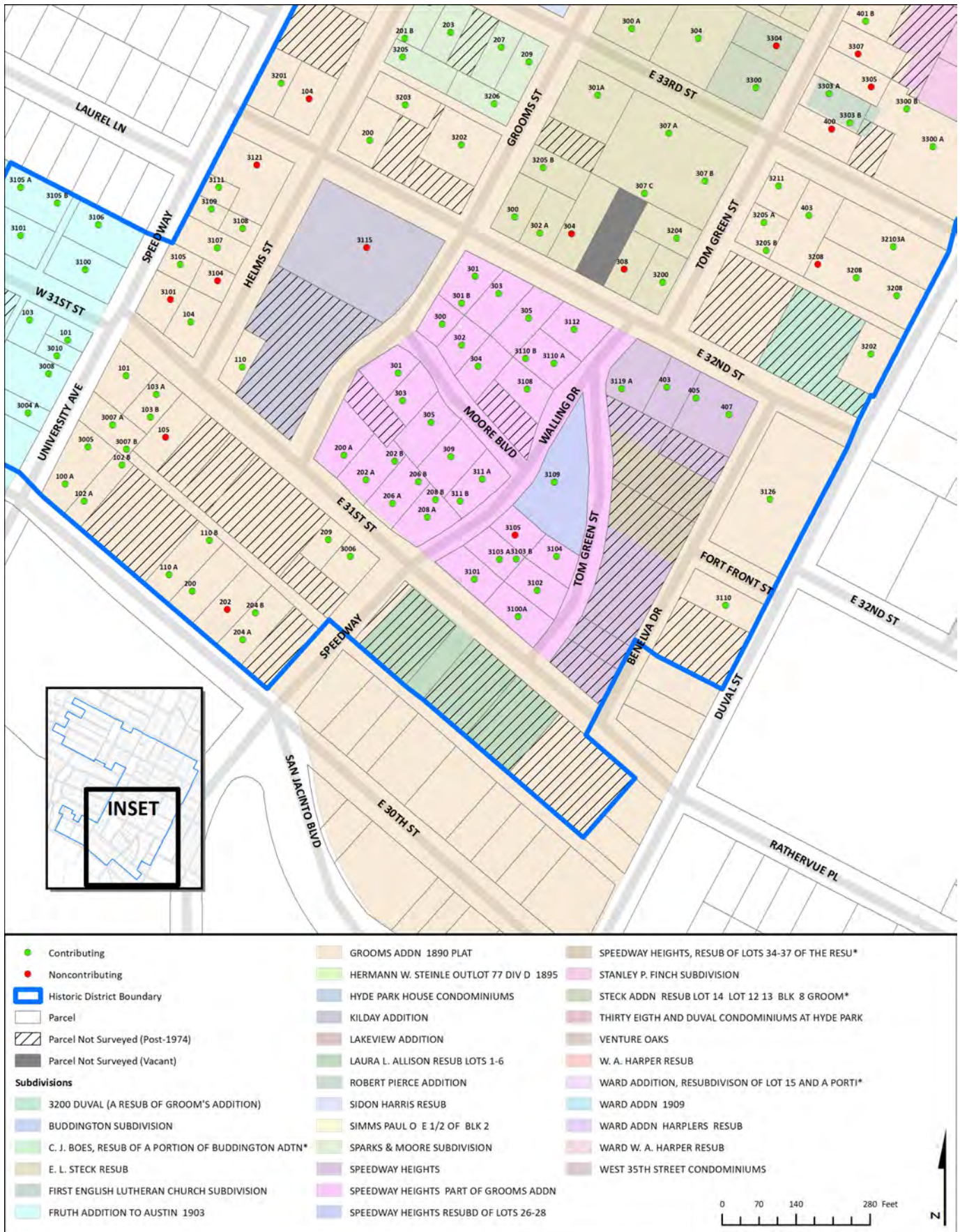
*Refer to the Recommended Historic Districts text in Section 5 for information regarding interpretation of these forms.

City of Austin | Historic Building Survey Report for North Central Austin
 West Campus, North University, Heritage, Bryker Woods, and North Hyde Park



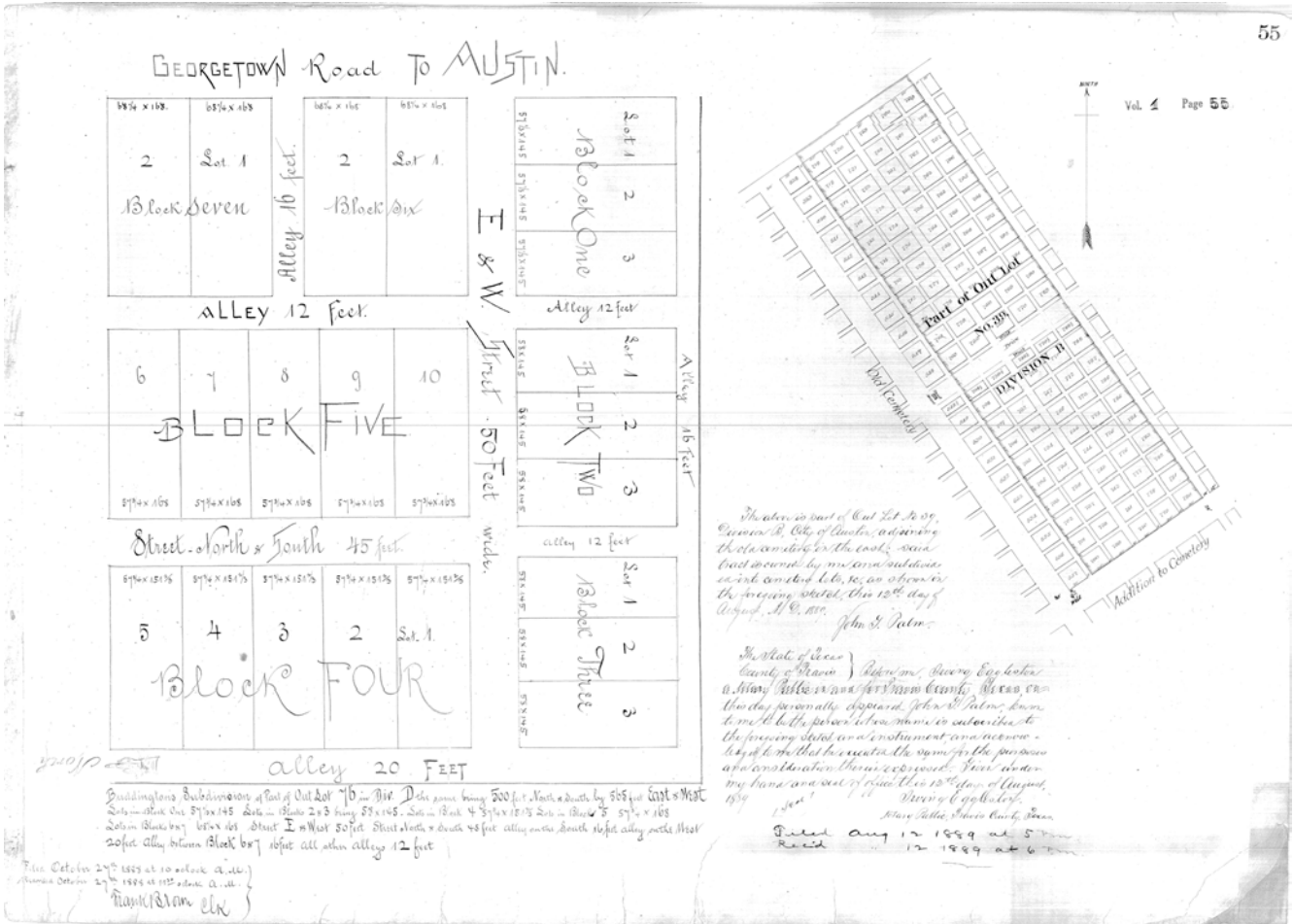
*Refer to the Recommended Historic Districts text in Section 5 for information regarding interpretation of these forms.

City of Austin | Historic Building Survey Report for North Central Austin
 West Campus, North University, Heritage, Bryker Woods, and North Hyde Park



*Refer to the Recommended Historic Districts text in Section 5 for information regarding interpretation of these forms.

HISTORIC PLATS



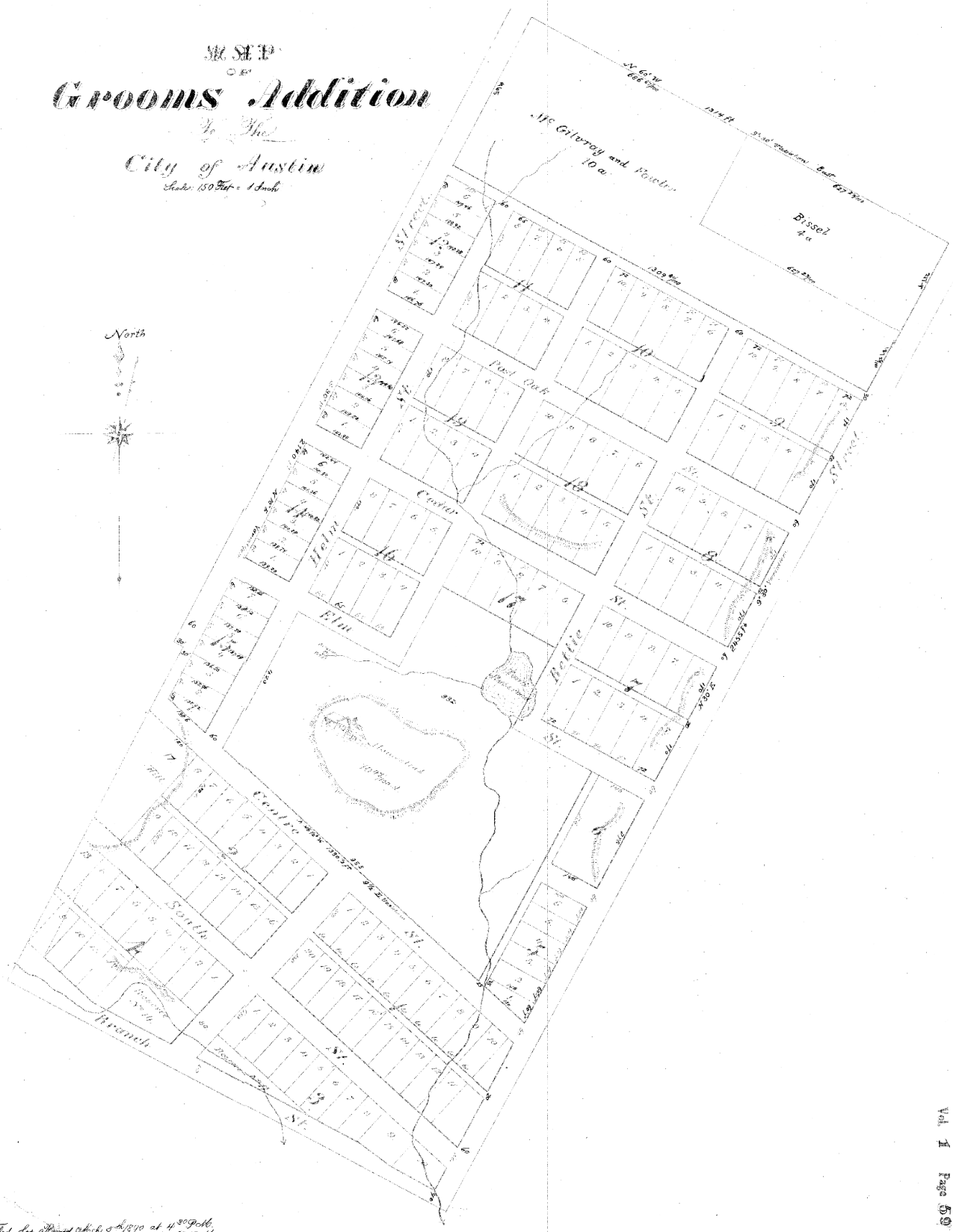
Historic plat, Buddington Subdivision, 1889. Source: Travis County Clerk, vol. 1, pg. 10.

*Refer to the Recommended Historic Districts text in Section 5 for information regarding interpretation of these forms.

SEC 33
Grooms Addition

To The
City of Austin

Scale: 150 Feet = 1 Inch

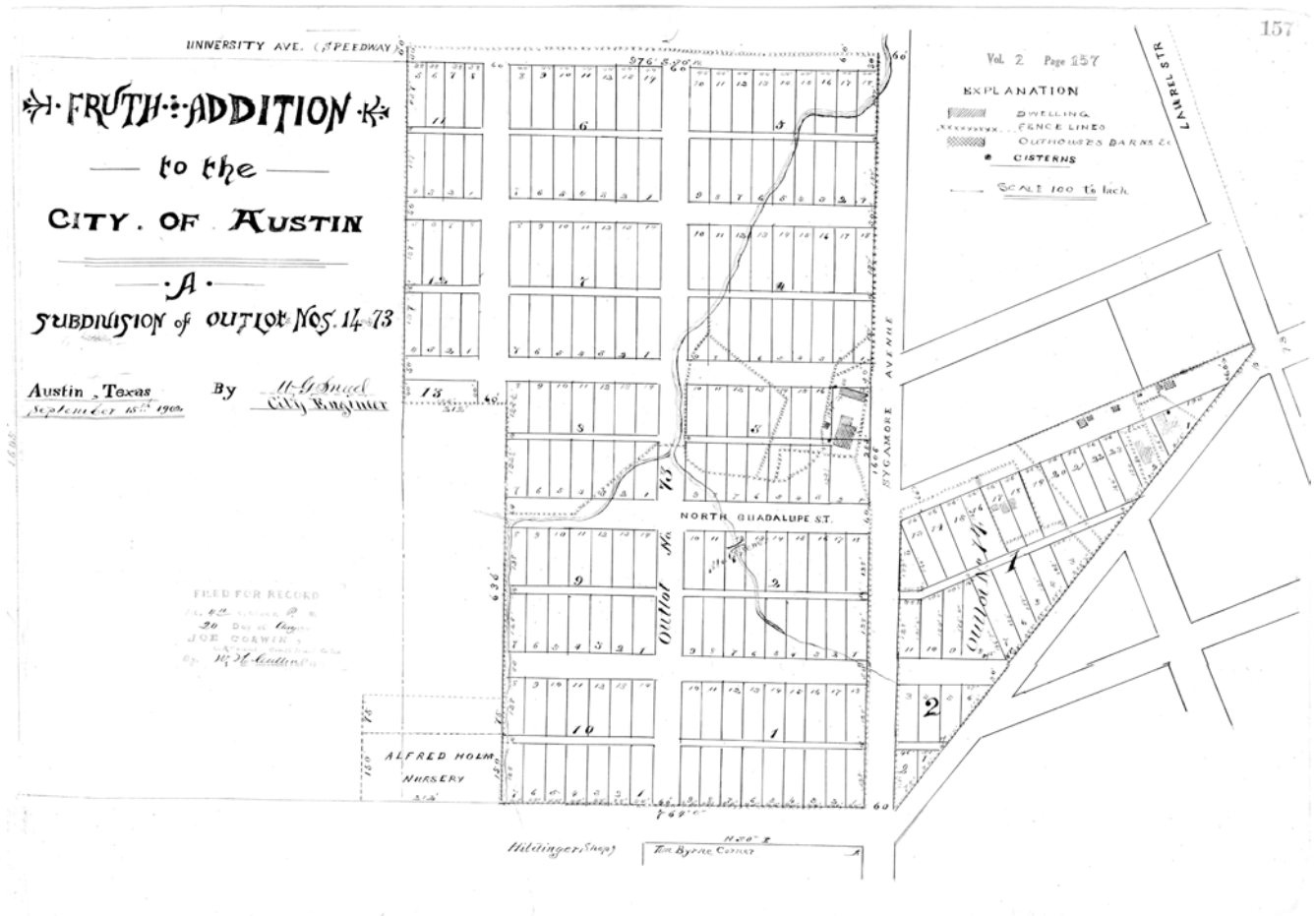


Vol. 1
Page 59

Filed for Record at 4:30 P.M.
November 20th 1890 at 53° 50' 00".
Frank Brown
Blair County and Travis County
S. H. Wicker

Historic plat, Grooms Addition, 1890. Source: Travis County Clerk, vol. 1, pg. 59.

*Refer to the Recommended Historic Districts text in Section 5 for information regarding interpretation of these forms.



Historic plat, Fruth Addition, 1903. Source: Travis County Clerk, vol. 2, pg. 157.

*Refer to the Recommended Historic Districts text in Section 5 for information regarding interpretation of these forms.



is Plat of —

Inman Heights a Result division of Bl. 4. + W. Half Bl. . 1. of Buntington's Sub. of Park Sublot 77. Div. D. Austin Texas by Herman Bressler Owner. Scale 100 Feet 1/4 Inch.

State of Texas, #

County of Travis. # Before me the undersigned authority a Notary Public in and for Travis County in the State of Texas on this day personally appeared Herman Bressler known to me to be the person whose name is subscribed to the foregoing instrument, and acknowledged to me that he executed the same for the purposes and consideration therein expressed. Given under my hand and Seal of office this 11th day of May 1907.

1st Seal / D. B. Tracy.

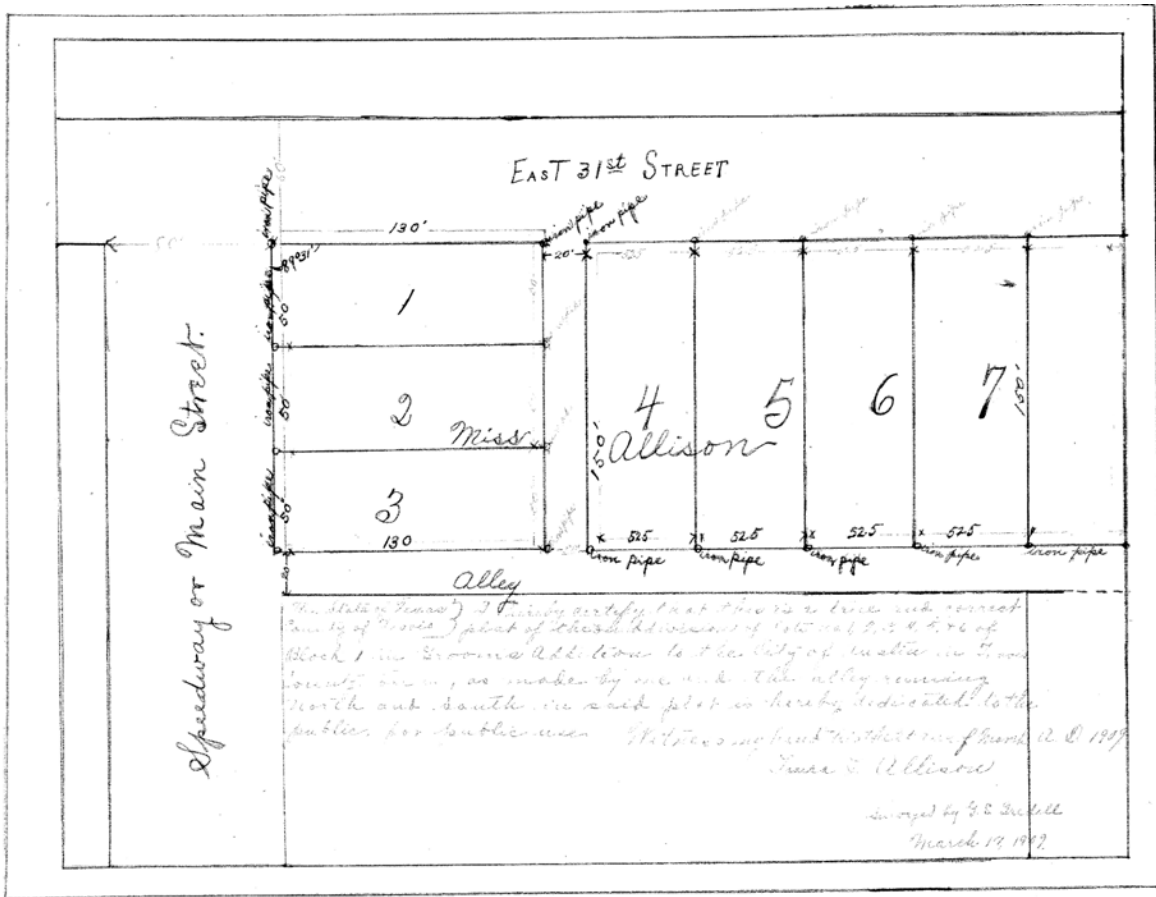
Notary Public Travis Co. Texas.

Filed May 13th 1907. at 5 P.M.

Recorded, May 27th 1907. at 10 A.M.

Historic plat, Inman Heights, 1907. Source: Travis County Clerk, vol. 2, pg. 169.

*Refer to the Recommended Historic Districts text in Section 5 for information regarding interpretation of these forms.



In State of Texas before me, R. C. Lomas, a Notary Public in and for Travis County of Travis County, Texas on this day personally appeared Miss Laura L. Allison, female, single, known to me to be the person whose name is signed to the foregoing instrument and acknowledged to me that she had signed the same for the purposes and considerations therein expressed.

Witness my hand and seal of office this 26th day of March, 1909
 R. C. Lomas

Filed March 26-1909 at 4 P.M.
 Recorded March 27-1909 at 10 A.M.

Notary Public, Travis County, Texas

Historic plat, Laura L. Allison Resubdivision, 1909. Source: Travis County Clerk, vol. 2, pg. 177.

*Refer to the Recommended Historic Districts text in Section 5 for information regarding interpretation of these forms.



State of Texas
 County of Travis
 Before me, J. B. Barrow, a Notary Public in and for said County and State, on this day personally appeared, Frank L. Todd, known to me to be the person whose name is subscribed to the foregoing instrument and acknowledged to me that he executed the same for the purposes and consideration therein expressed.
 Given under my hand and seal of office at Austin, Texas, this 12th day of July, A. D. 1909.
 J. B. Barrow
 Notary Public in and for the County of Travis

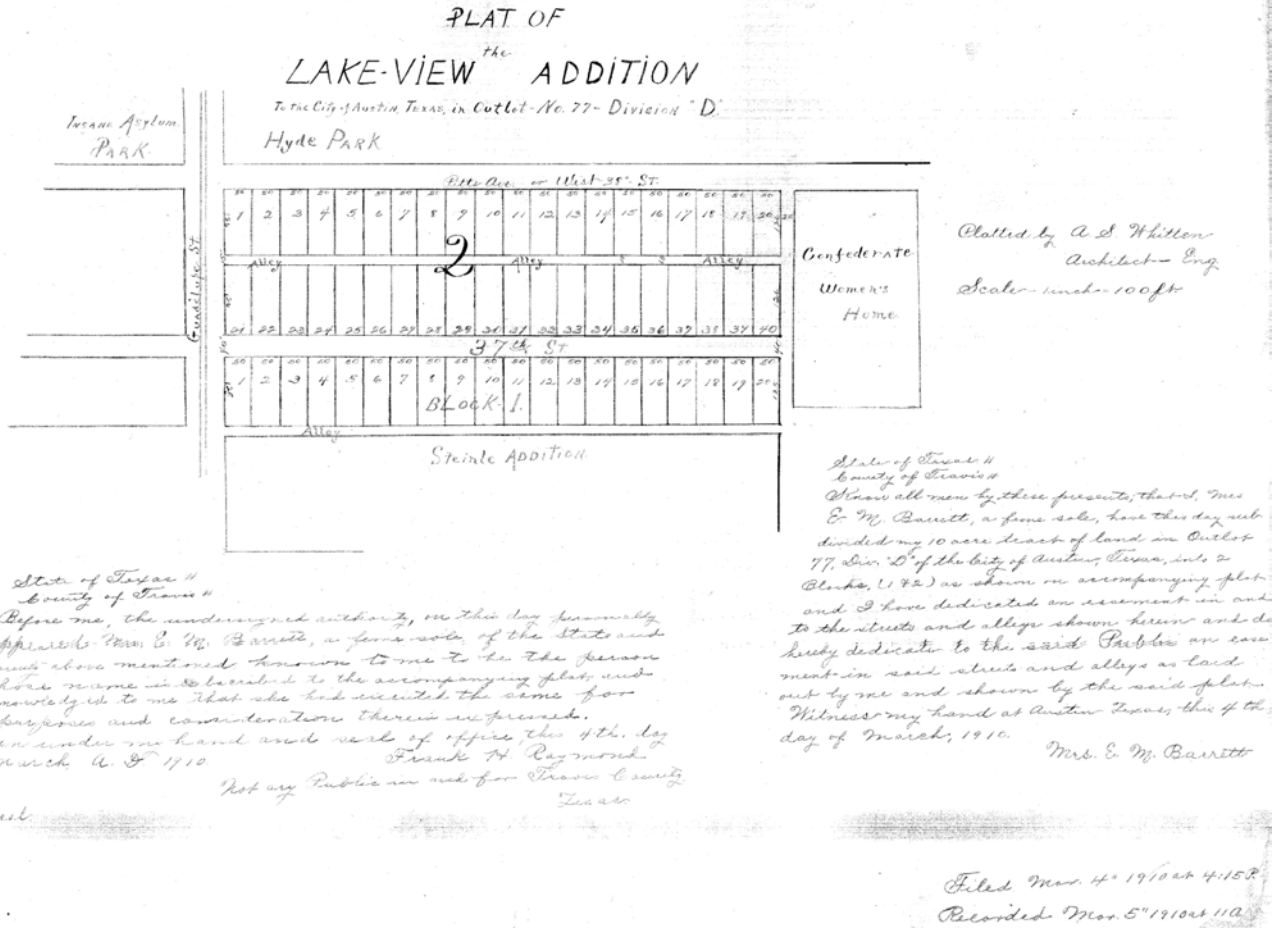
State of Texas
 County of Travis
 Before me, J. B. Barrow, a Notary Public in and for said County and State, on this day personally appeared, Frank L. Todd, known to me to be the person whose name is subscribed to the foregoing instrument and acknowledged to me that he executed the same for the purposes and consideration therein expressed.
 Given under my hand and seal of office at Austin, Texas, this 12th day of July, A. D. 1909.
 J. B. Barrow
 Notary Public in and for the County of Travis

State of Texas
 County of Travis
 Before me, J. B. Barrow, a Notary Public in and for said County and State, on this day personally appeared, Frank L. Todd, known to me to be the person whose name is subscribed to the foregoing instrument and acknowledged to me that he executed the same for the purposes and consideration therein expressed.
 Given under my hand and seal of office at Austin, Texas, this 12th day of July, A. D. 1909.
 J. B. Barrow
 Notary Public in and for the County of Travis

State of Texas
 County of Travis
 Before me, J. B. Barrow, a Notary Public in and for said County and State, on this day personally appeared, Frank L. Todd, known to me to be the person whose name is subscribed to the foregoing instrument and acknowledged to me that he executed the same for the purposes and consideration therein expressed.
 Given under my hand and seal of office at Austin, Texas, this 12th day of July, A. D. 1909.
 J. B. Barrow
 Notary Public in and for the County of Travis

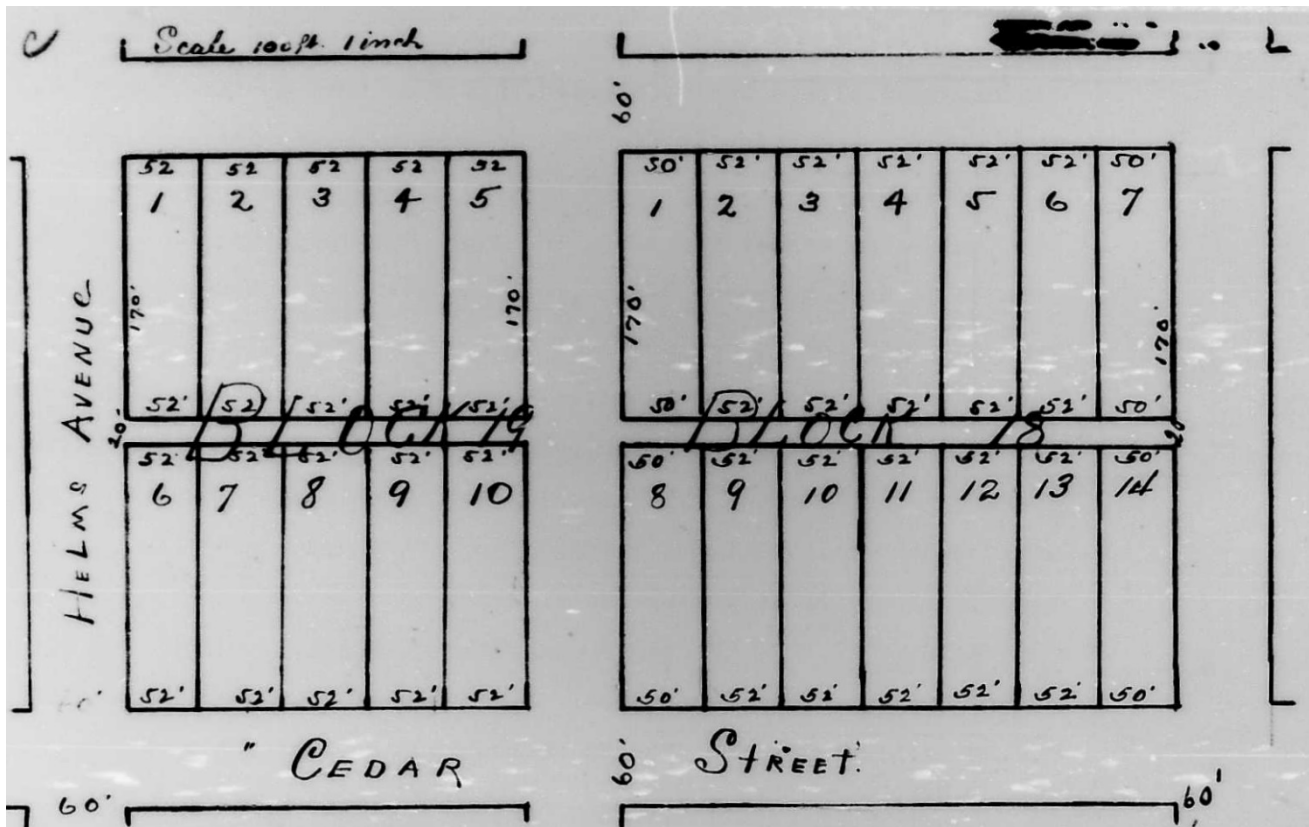
Historic plat, Ward Addition, 1909. Source: Travis County Clerk, vol. 2, pg. 182.

*Refer to the Recommended Historic Districts text in Section 5 for information regarding interpretation of these forms.



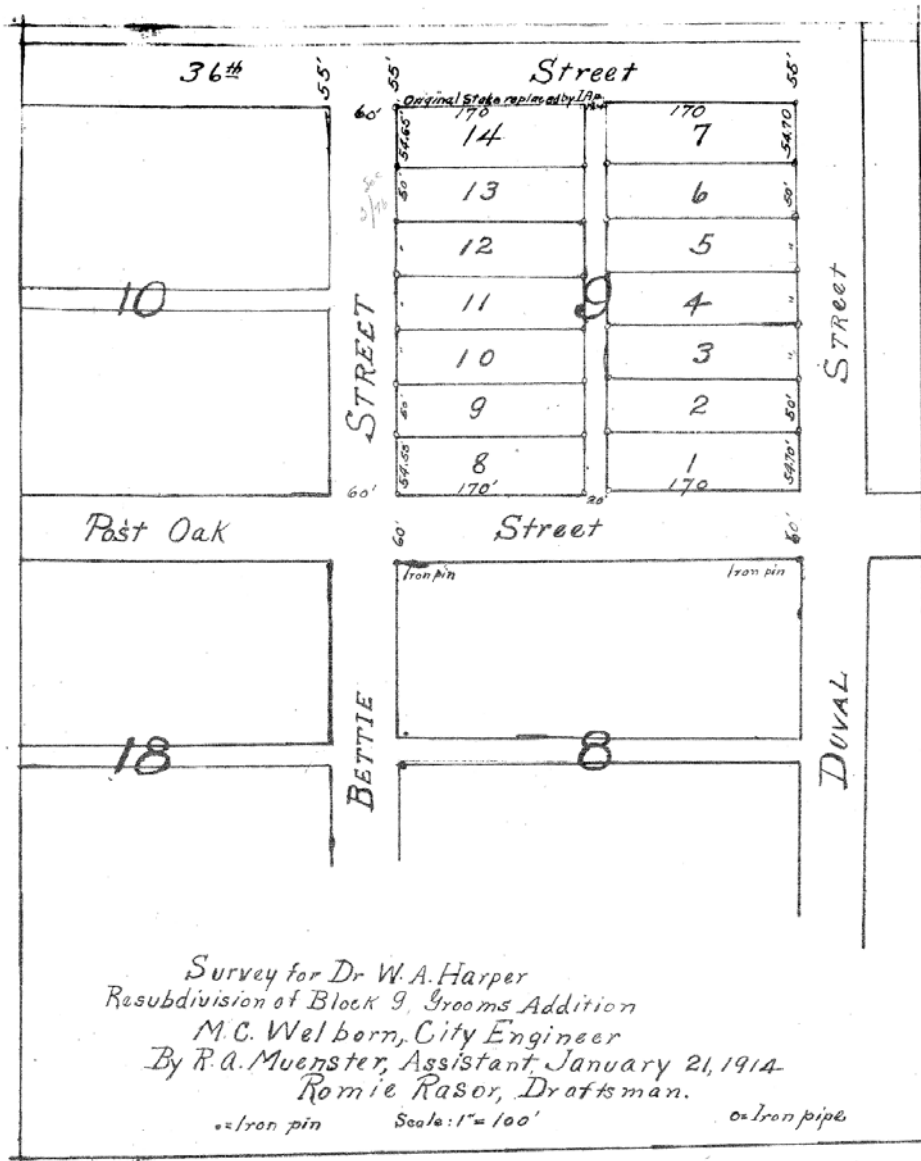
Historic plat, Lakeview Addition, 1909. Source: Travis County Clerk, vol. 2, pg. 199.

*Refer to the Recommended Historic Districts text in Section 5 for information regarding interpretation of these forms.



Historic plat, Sidon Harris Resubdivision. Source: Travis County Clerk, vol. 276, pg. 235.

*Refer to the Recommended Historic Districts text in Section 5 for information regarding interpretation of these forms.



Resubdivision of Block 9, of the Grooms Addition to the City of Austin being a part of the Thomas W. Gray Survey No. 10.

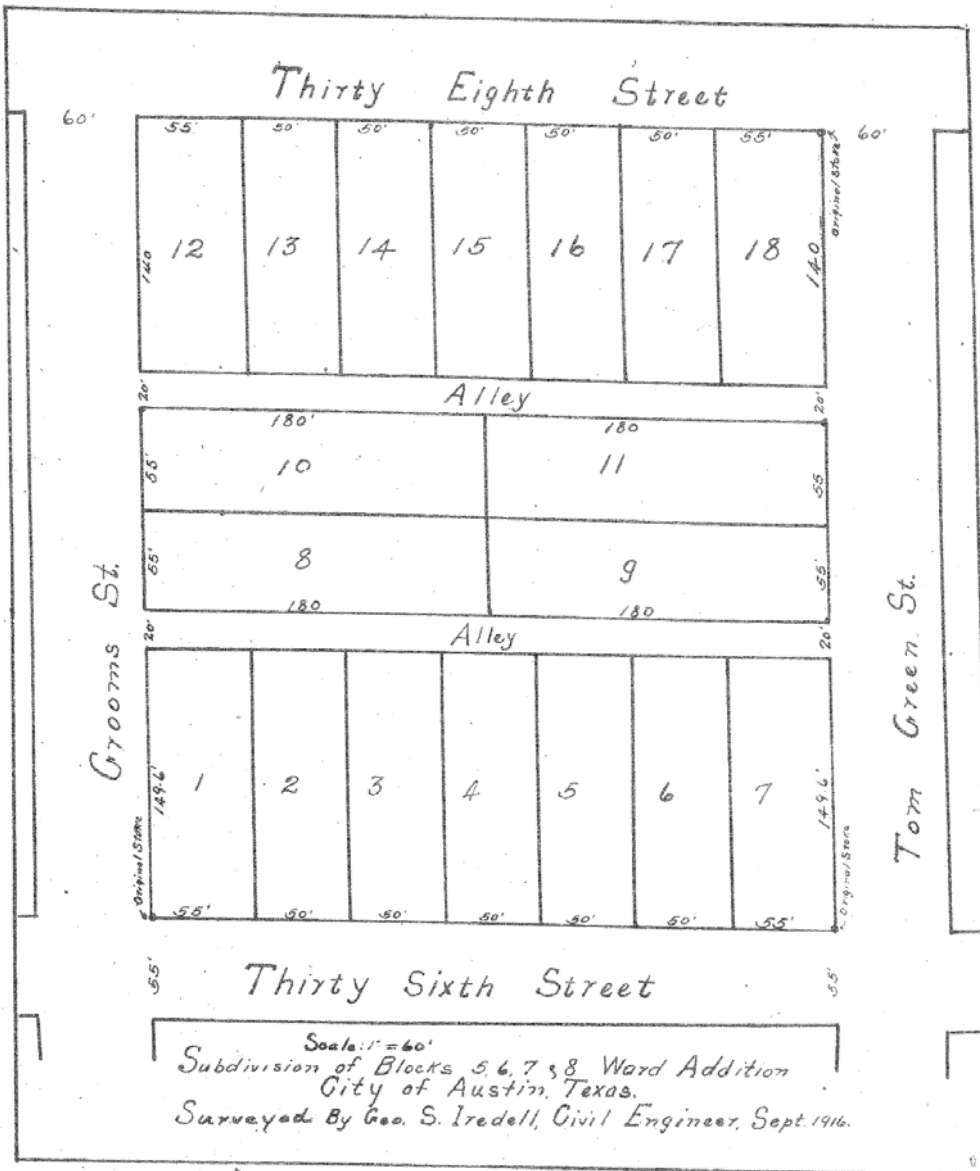
The State of Texas } Know all men by these presents, That I, W. A. Harper, of the City of
 County of Travis } Austin, Travis County, Texas, as the owner of Block 9 of the Grooms Addition to the City of
 Austin, Texas, the same being a part of the Thomas W. Gray Survey No. 10, City of Austin, Travis
 County, Texas have subdivided said tract or parcel of land into lots Nos. 1 to 14, inclusive,
 according to the accompanying and attached plat, and I have dedicated the alley shown
 on said plat, and do hereby dedicate to the public the use of said alley as laid out by
 me and shown by said plat.
 Witness my hand this 21 day of January, A. D. 1914
 W. A. Harper

The State of Texas } Before me the undersigned authority on this day personally
 County of Travis } appeared Dr. W. A. Harper, known to me to be the person whose name is
 subscribed to the foregoing instrument and acknowledged to me that he ex-
 ecuted the same for the purposes and consideration therein expressed.
 Given under my hand and seal of office this 23 day of January A. D. 1914.
 Sterling R. Fulmore
 Notary Public Travis County, Texas.

(notary seal)
 Filed for record Jan. 24, 1914 at 9 30 M.
 Recorded Jan. 24, 1914 at 2 40 M.

Historic plat, WA Harper Resubdivision, 1914. Source: Travis County Clerk, vol. 3, pg. 13.

*Refer to the Recommended Historic Districts text in Section 5 for information regarding interpretation of these forms.



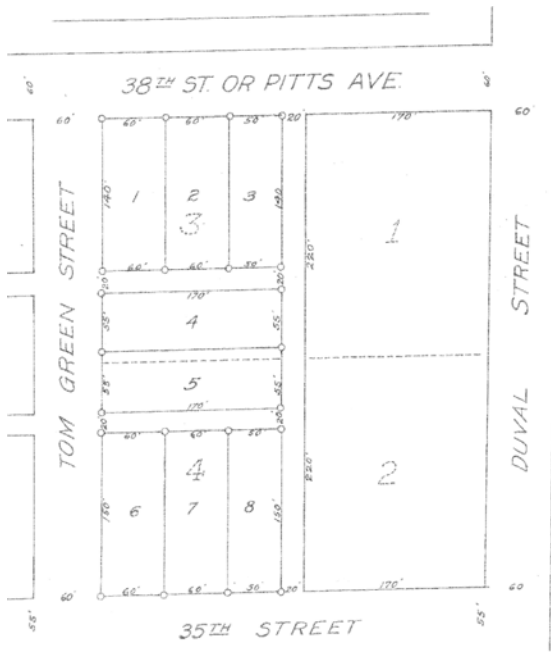
The State of Texas, }
 County of Travis, } Know all men by these presents:-
 That I, W. A. Harper, of the County of Travis, in the State of Texas, being
 the owner of Blocks Nos Five (5), Six (6), Seven (7), and Eight (8) in
 the Ward Addition to the City of Austin, Travis County, Texas, accord-
 ing to the map or plat of said Addition of record in Plot Book No. 2 page 182
 of the records of Travis County, Texas, have made a resubdivision of said Blocks,
 according to the map or plat hereto attached, and the alleys shown on said map
 or plat are hereby dedicated to public use.
 Witness my hand, this the 16 day of October, A. D. 1916.
 W. A. Harper

The State of Texas, }
 County of Travis, } Before me Guy A. Collett a Notary Public within and
 for the said State and County, on this day personally appeared W. A. Harper,
 known to me to be the person whose name is subscribed to the foregoing in-
 strument, and acknowledged to me that he executed the same for the pur-
 poses and consideration therein expressed.
 Given under my hand and seal of office, this the 16 day of October, A. D. 1916
 Guy A. Collett, Notary Public,
 Travis County, Texas.

(Notary Seal)
 Filed for record Oct 16, 1916 at 11 A. M.
 Recorded Oct. 21, 1916 at 2 P. M.

Historic plat, Harper Resubdivision, 1916. Source: Travis County Clerk, vol. 3, pg. 47.

*Refer to the Recommended Historic Districts text in Section 5 for information regarding interpretation of these forms.



HARPER'S RE-SUBDIVISION OF BLOCKS 3 AND 4
 OF THE WARD ADDITION TO THE CITY OF AUSTIN
 OUT OF THOS. GRAY SURVEY

Surveyed and Platted 2-1-23
 by C.E. Edwards
 City Engineer

THE STATE OF TEXAS)
 County of Travis I know all men by these presents; that J. W. Harper, of the City of Austin, County, Texas, as the owner
 of Block 3 and 4 of Ward Addition, and same being a part of the Thos. Gray Survey No. 10, City of Austin, Travis County,
 Texas, have subdivided said tract as parcel of land into lots numbered one to eight (1-8) both inclusive, according to the
 Section showing and attached plat, and I have enclosed the plat shown on said plat and hereby dedicate to the public the
 use of said alleys as laid out by me, and shown by said plat.

Witness my hand this 3rd day of February A.D. 1923.
 Signed W. C. Harper

STATE OF TEXAS
 County of Travis I, BEYDIE MC, Norman Preacher, a Notary Public within and for the said State and County, on this day personally
 appeared W. C. Harper, I know him to be the person whose name is subscribed to the foregoing instrument, and acknowledged
 to me that he executed the same for the purposes and considerations therein expressed.

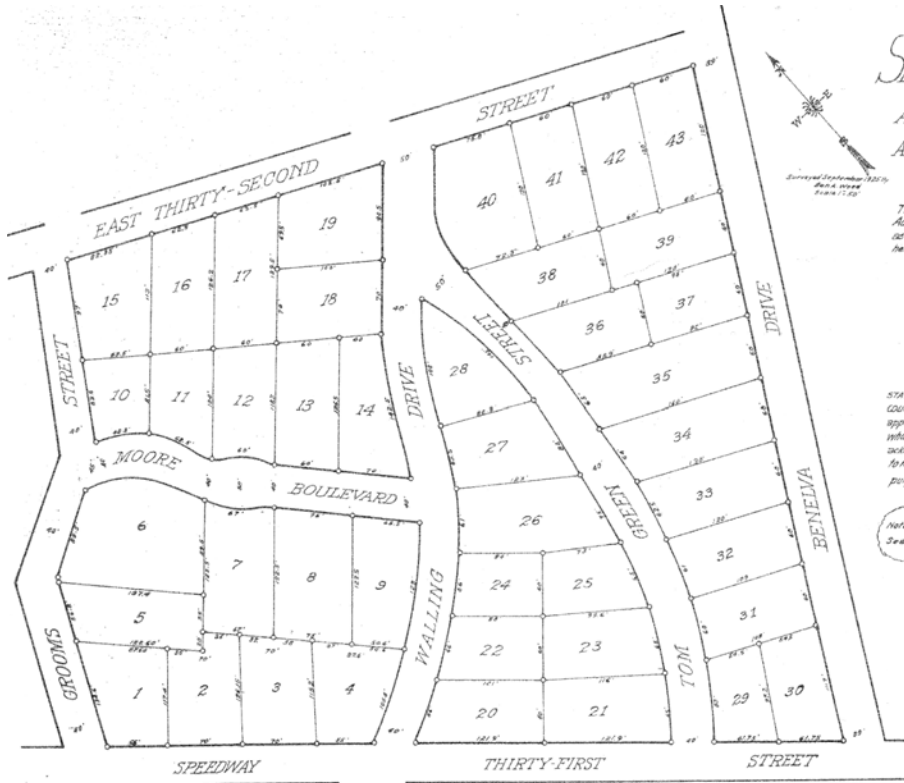
Given under my hand and seal of office this 3rd day of February, A.D. 1923

Norman Preacher
 Notary Public, Travis County, Texas

FILED 10:00 A.M. FEB. 3, 1923
 RECORDED 5:30 P.M. FEB. 3, 1923

Historic plat, WA Harper Resubdivision, 1923. Source: Travis County Clerk, vol. 3, pg. 82.

*Refer to the Recommended Historic Districts text in Section 5 for information regarding interpretation of these forms.



SPEEDWAY HEIGHTS

A SUBDIVISION OF A PORTION OF THE GROOMS
 ADDITION OUT OF THE THOMAS GRAY SURVEY, AUSTIN, TEXAS

Surveyed September 1925
 Ben. H. Hoot
 State Engineer

This plat designated as Speedway Heights - A subdivision of a portion of the Grooms Addition out of the Thomas Gray Survey, Austin, Travis County, Texas - is adopted as the authorized act of Sam Sparks, owner of said property, and all streets hereon shown are hereby dedicated to public use.

Austin, Texas, October 1st, 1925.

Sam Sparks

STATE OF TEXAS }
 County of Travis } Before me the undersigned authority, on this day personally appeared Sam Sparks, of said State and County, and known to me to be the person whose name is subscribed to the foregoing instrument, and he, the said Sam Sparks, acknowledged to the foregoing instrument, and he, the said Sam Sparks, acknowledged to me that he signed and executed the above dedication of streets, for the uses, purposes, and considerations therein expressed.

Given under my hand and seal of office, this the 14th day of October, A.D. 1925.

Notary Seal

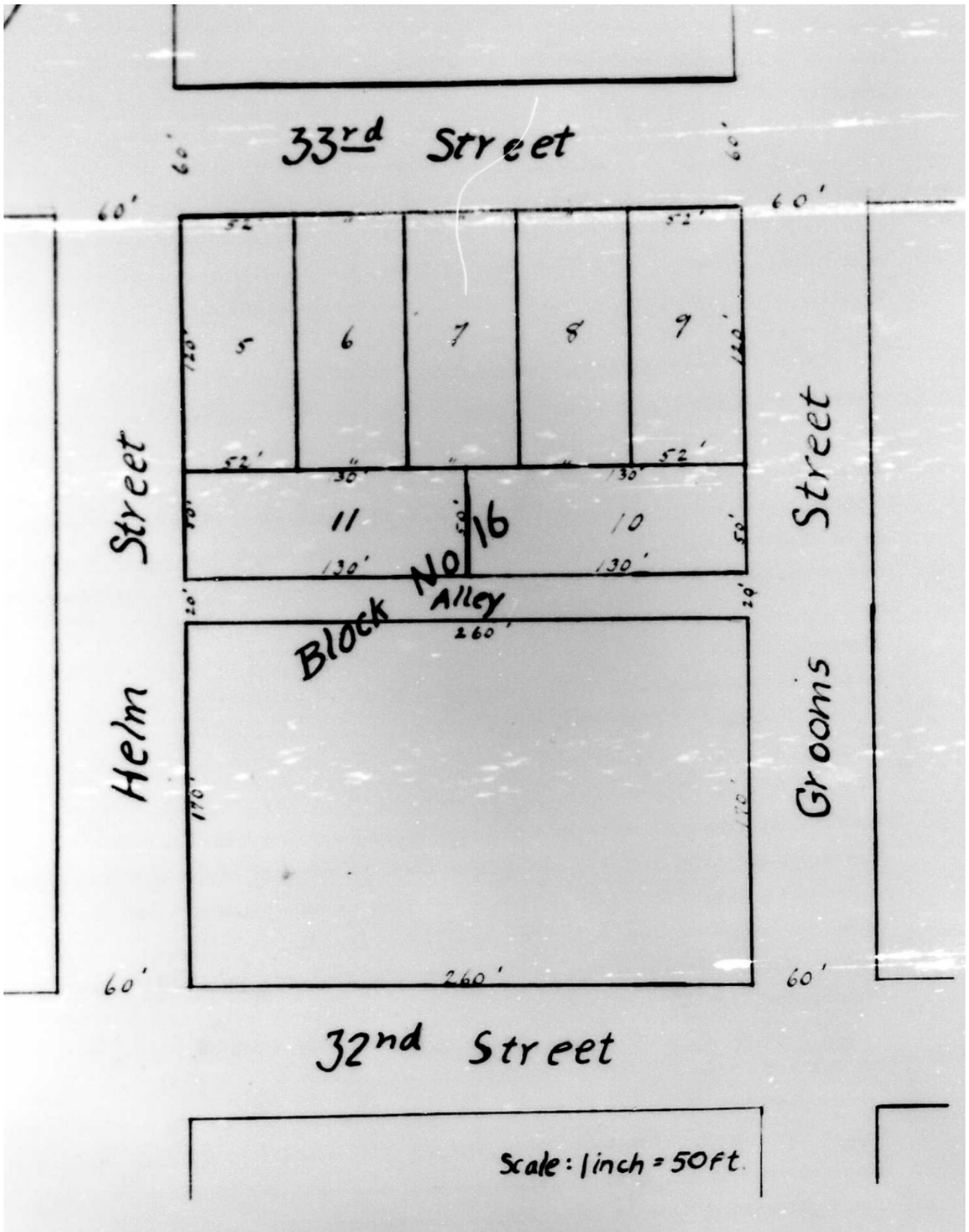
Maudie Potts
 Notary Public, in and for Travis County, Texas.

FILED 3 00PM OCT 1, 1925
 RECORDED 3 00PM OCT 2, 1925

Reuben L. ...
 126 322 - 116

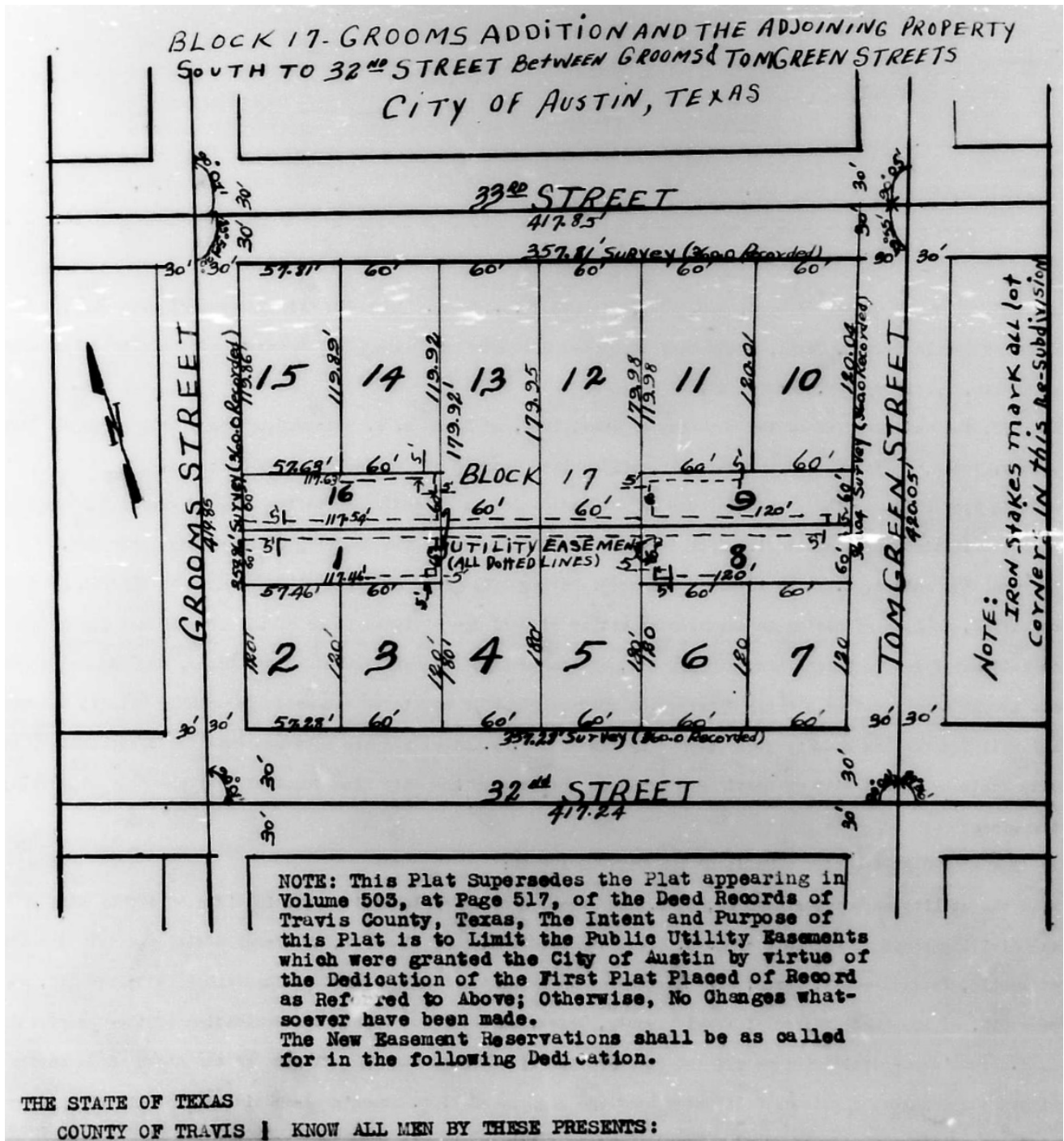
Historic plat, Speedway Heights, 1925. Source: Travis County Clerk, vol. 3, pg. 116.

*Refer to the Recommended Historic Districts text in Section 5 for information regarding interpretation of these forms.



Historic plat, Sparks & Moore Subdivision, 1926. Source: Travis County Clerk, vol. 395, pg. 318.

*Refer to the Recommended Historic Districts text in Section 5 for information regarding interpretation of these forms.



Historic plat, EL Steck Resubdivision, 1934. Source: Travis County Clerk, vol. 534, pg. 316.

*Refer to the Recommended Historic Districts text in Section 5 for information regarding interpretation of these forms.

City of Austin | Historic Building Survey Report for North Central Austin
West Campus, North University, Heritage, Bryker Woods, and North Hyde Park

INVENTORY TABLE

*Inventory table of all **primary** resources within the boundaries of the recommended North University Historic District. Post-1974 resources were not included in the scope of the survey and therefore are not in the inventory.*

HHM ID	CAD parcel ID	Address	Year built	Legal description	Stylistic influences	Local status (C/NC)	Heritage tourism potential
107893	210438	100 E 30 ST A	1935	S135FT OF W72.4FT AV OF LOT 17 BLK 2 DIV D GROOMS ADDN	Craftsman	Contributing	
108511	210437	102 E 30 ST A	1937	W22.2FT OF LOT 9 * & E25.8FT OF LOT 17 * LESS S15FT OF BLK 2 DIV D GROOMS ADDN	Minimal Traditional	Contributing	
108497	210436	110 E 30 ST A	1916	LOT 12 BLK 2 DIV D GROOMS ADDN	National Folk	Contributing	
108493	210435	200 E 30 ST	1907	LOT 13 BLK 2 DIV D GROOMS ADDN	Queen Anne	Contributing	
108488	210434	202 E 30 ST	1970	LOT 14 BLK 2 DIV D GROOMS ADDN	None visible	Noncontributing	
108476	210433	204 E 30 ST A	1925	W56FT OF LOT 15 BLK 2 DIV D GROOMS ADDN	None visible	Contributing	
108431	210424	101 E 31 ST	1930	N110FT OF W79.6FT AV OF LOT 17 BLK 2 DIV D GROOMS ADDN	None visible	Contributing	
108437	210425	103 E 31 ST A	1925	N110FT OF E60FT OF LOT 17 BLK 2 DIV D GROOMS ADDN	Craftsman	Contributing	
108407	210227	104 E 31 ST	1937	E67.98 FT OF LOT 1-2 BLK 15 DIV D GROOMS ADDN	None visible	Contributing	
108447	210426	105 E 31 ST	1972	LOT 8 BLK 2 DIV D GROOMS ADDN	None visible	Noncontributing	
108408	210279	110 E 31 ST	1936	ABS 310 SUR 10 GRAY T 48.62 X 116.18FT	Tudor Revival	Contributing	
108432	208399	200 E 31 ST A	1937	LOT 1 SPEEDWAY HEIGHTS	Tudor Revival	Contributing	
108444	208412	202 E 31 ST A	1935	LOT 2 SPEEDWAY HEIGHTS	Minimal Traditional	Contributing	
108469	875214	206 E 31 St A	1940		None visible	Contributing	
108458	208408	208 E 31 ST A	1926	LOT 4 SPEEDWAY HEIGHTS	Colonial Revival	Contributing	
108457	210429	209 E 31 ST	1923	N90FT OF W50FT OF LOT 2 BLK 2 DIV D GROOMS ADDN	Folk Victorian	Contributing	
107870	210367	101 W 31 ST	1935	E87FT OF LOT 8 BLK 6 OLT 73 DIV D FRUTH ADDN	None visible	Contributing	
107881	210366	103 W 31 ST	1930	W50FT OF LOT 8-9 BLK 6 OLT 73 DIV D FRUTH ADDN	None visible	Contributing	
108381	210361	201 W 31 ST	1935	LOT 8 BLK 7 OLT 73 DIV D PLUS 1/2 ADJ VAC ALLEY FRUTH ADDN	Colonial Revival	Contributing	
107947	210212	202 W 31 ST A	1940	LOT A RESUB OF LOT 5-8 BLK 12 OLT 73 DIV D FRUTH ADDN	None visible	Contributing	
108386	210213	204 W 31 ST	1940	E54FT OF LOT 1-2 BLK 12 OLT 73 DIV D FRUTH ADDN	None visible	Contributing	
108389	210214	208 W 31 ST	1937	W83FT OF LOT 1-2 BLK 12 OLT 73 DIV D FRUTH ADDN	None visible	Contributing	
107919	210188	104 E 32 ST	1966	E75FT OF LOT 1-2 BLK 14 DIV D GROOMS ADDN	Ranch Style	Noncontributing	
107896	210193	200 E 32 ST	1894	S115FT OF LOT 1 * & S115FT OF W8FT OF LOT 2 BLK 16 DIV D GROOMS ADDN	Eclectic, Queen Anne	Contributing	
107884	208414	301 E 32 ST	1937	LOT 15 SPEEDWAY HEIGHTS	None visible	Contributing	
107836	211466	302 E 32 ST A	1941	LOT 3 BLK 17 DIV D STECK E L	Colonial Revival	Contributing	
107885	208415	303 E 32 ST	1935	LOT 16 SPEEDWAY HEIGHTS	None visible	Contributing	
107835	211465	304 E 32 ST	1938	LOT 4 BLK 17 DIV D STECK E L	None visible	Noncontributing	
107890	208416	305 E 32 ST	1927	LOT 17 SPEEDWAY HEIGHTS	Classical Revival	Contributing	
107829	211463	308 E 32 ST	1939	LOT 6 BLK 17 DIV D STECK E L	None visible	Noncontributing	

**Refer to the Recommended Historic Districts text in Section 5 for information regarding interpretation of these forms.*

City of Austin | Historic Building Survey Report for North Central Austin
West Campus, North University, Heritage, Bryker Woods, and North Hyde Park

Inventory table of all primary resources within the boundaries of the recommended North University Historic District. Post-1974 resources were not included in the scope of the survey and therefore are not in the inventory.

HHM ID	CAD parcel ID	Address	Year built	Legal description	Stylistic influences	Local status (C/NC)	Heritage tourism potential
107992	208533	403 E 32 ST	1934	LOT 41 SPEEDWAY HEIGHTS	Tudor Revival	Contributing	
107993	208534	405 E 32 ST	1936	LOT 42&43 SPEEDWAY HEIGHTS	Tudor Revival	Contributing	
107999	208534	407 E 32 ST	1934	LOT 42&43 SPEEDWAY HEIGHTS	Tudor Revival	Contributing	
107658	213026	100 E 33 ST	1966	LOT 1,2,2A BLK 13 DIV D BOSWELL	Ranch Style	Noncontributing	
107667	213081	101 E 33 ST	1968	LOT 5&6 BLK 14 DIV D GROOMS ADDN	None visible	Noncontributing	
107797	213038	200 E 33 ST A	1919	S122FT OF LOT 6 BLK 19 HARRIS SIDON RESUB OF GROOMS ADDN	Craftsman	Contributing	
107674	213083	201 E 33 ST	1927	LOT 5 BLK 16 DIV D SPARKS & MOORE SUBD	Craftsman	Contributing	
107800	213037	202 E 33 ST A	1935	LOT 7 BLK 19 DIV D HARRIS SIDON RESUB OF GROOMS ADDN	Minimal Traditional, Craftsman	Contributing	
107732	213084	203 E 33 ST	1956	LOT 6 BLK 16 DIV D SPARKS & MOORE SUBD	Ranch Style	Contributing	
107816	213036	204 E 33 ST A	1952	LOT 8 BLK 19 DIV D HARRIS SIDON RESUB OF GROOMS ADDN	None visible	Contributing	
107786	213035	206 E 33 ST	1930	S116FT OF LOT 9 BLK 19 DIV D HARRIS SIDON RESUB OF GROOMS ADDN	Minimal Traditional, Craftsman	Contributing	
107756	213085	207 E 33 ST	1928	LOT 8 BLK 16 DIV D SPARKS & MOORE SUBD	Craftsman	Contributing	
107779	213034	208 E 33 ST A	1930	S116FT OF LOT 10 BLK 19 DIV D HARRIS SIDON RESUB OF GROOMS ADDN	Tudor Revival, Minimal Traditional	Contributing	
107741	213086	209 E 33 ST	1930	LOT 9 BLK 16 DIV D SPARKS & MOORE SUBD	Tudor Revival	Contributing	
107742	211486	300 E 33 ST A	1950	LOT 8-9 BLK 18 STECK E L	Ranch Style	Contributing	
107743	211486	300 E 33 ST B	1950	LOT 8-9 BLK 18 STECK E L	Ranch Style	Contributing	
107727	211460	301 E 33 ST	1949	LOT 14-15 BLK 17 DIV D STECK E L	Ranch Style	Contributing	
107733	742897	304 E 33 ST	1960		None visible	Contributing	
107726	211470	307 E 33 ST A	1949	LOT 9-13 BLK 17 DIV D STECK E L	Colonial Revival, Mid-century Modern	Contributing	
107730	211470	307 E 33 ST B	1949	LOT 9-13 BLK 17 DIV D STECK E L	Colonial Revival, Mid-century Modern	Contributing	
107714	824829	400 E 33 ST	1945		None visible	Noncontributing	
108008	211523	403 E 33 ST	1957	LOT 9 BLK 7 DIV D GROOMS ADDN	Ranch Style	Contributing	
107552	213020	103 E 34 ST	1938	E73.21FT OF LOT 6 BLK 13 DIV D GROOMS ADDN	Minimal Traditional	Contributing	
107525	212996	200 E 34 ST A	1925	LOT 10 * RESUB OF BLK 11 GROOMS ADDN	Craftsman	Contributing	
107526	212995	202 E 34 ST	1922	LOT 11 * RESUB OF BLK 11 GROOMS ADDN	Craftsman	Contributing	
107533	213028	203 E 34 ST A	1926	LOT 2 BLK 19 DIV D HARRIS SIDON RESUB OF GROOMS ADDN	Craftsman	Contributing	
107448	212994	204 E 34 ST A	1922	LOT 12 * RESUB OF BLK 11 GROOMS ADDN	Craftsman	Contributing	
107441	212993	206 E 34 ST A	1935	LOT 13 * & W10FT OF LOT 14 * RESUB OF BLK 11 GROOMS ADDN	Craftsman	Contributing	

**Refer to the Recommended Historic Districts text in Section 5 for information regarding interpretation of these forms.*

City of Austin | Historic Building Survey Report for North Central Austin
West Campus, North University, Heritage, Bryker Woods, and North Hyde Park

Inventory table of all primary resources within the boundaries of the recommended North University Historic District. Post-1974 resources were not included in the scope of the survey and therefore are not in the inventory.

HHM ID	CAD parcel ID	Address	Year built	Legal description	Stylistic influences	Local status (C/NC)	Heritage tourism potential
107568	213030	207 E 34 ST	1934	N120FT OF LOT 4 BLK 19 DIV D HARRIS SIDON RESUB OF GROOMS ADDN	Craftsman	Contributing	
107434	212992	208 E 34 ST A	1929	E50FT OF LOT 14 * RESUB OF BLK 11 GROOMS ADDN	Craftsman	Contributing	
107569	213031	209 E 34 ST A	1927	N120FT OF LOT 5 BLK 19 DIV D HARRIS SIDON RESUB OF GROOMS ADDN	Craftsman	Contributing	
105396	211504	300 E 34 ST	1966	W 58.44 LOT 1 BLK 10 GROOMS ADDN	None visible	Noncontributing	
107675	762040	301 E 34 ST	1949		Ranch Style	Contributing	
105395	211503	302 E 34 ST	1972	0.2337 AC OF LOT 1 & LOT 2 BLK 10 GROOMS ADDN	None visible	Noncontributing	
105392	211502	304 E 34 ST	1971	E 25.56 LOT 2 & W 36FT LOT 3 BLK 10 GROOMS ADDN	None visible	Noncontributing	
107679	211480	305 E 34 ST	1921	LOT 3-4 BLK 18 STECK E L	Dutch Colonial	Contributing	
105388	211500	308 E 34 ST	1968	E 48FT LOT 4 * & W12FT LOT 5 BLK 10 GROOMS ADDN	None visible	Noncontributing	
107689	211481	309 E 34 ST	1925	LOT 2 BLK 18 DIV D STECK E L	Craftsman	Contributing	
105072	211498	310 E 34 ST	1922	E 60FT LOT 5 BLK 10 GROOMS ADDN	Craftsman	Contributing	
105063	211585	400 E 34 ST	1927	LOT 13 BLK 9 SECOND RESUB OF LTS 8 TO 14 BLK 9 GROOMS ADDN	Art Deco, International	Contributing	
105064	211560	401 E 34 ST	1951	N 120FT LOT 10 & N 120FT OF W 18FT LOT 9 BLK 8 DIV D GROOMS ADDN	Ranch Style	Contributing	
105025	211584	402 E 34 ST A	1927	LOT 14 BLK 9 SECOND RESUB OF LTS 8 TO 14 BLK 9 GROOMS ADDN	Craftsman	Contributing	
105022	211582	404 E 34 ST	1924	LOT 15 BLK 9 SECOND RESUB OF LTS 8 TO 14 BLK 9 GROOMS ADDN	Craftsman	Contributing	
105412	212969	110 W 34 ST	1914	E80 FT OF LOT 23-24 BLK 1 OLT 77 DIV D INMAN HEIGHTS	Craftsman	Contributing	
107394	212908	300 W 34 ST A	191	LOT 15 BLK 5 OLT 77 DIV D BUDDINGTON SUBD	National Folk	Contributing	
107404	212909	302 W 34 ST A	1917	LOT 14 BLK 5 OLT 77 DIV D BUDDINGTON SUBD	Craftsman	Contributing	
107413	212910	304 W 34 ST A	1925	LOT 13 BLK 5 OLT 77 DIV D BUDDINGTON SUBD	Craftsman	Contributing	
107657	212911	310 W 34 ST A	1948	LOT 10 BLK 5 OLT 77 DIV D BUDDINGTON SUBD	Minimal Traditional	Contributing	
107650	212912	312 W 34 ST A	1948	LOT 9 BLK 5 OLT 77 DIV D BUDDINGTON SUBD	Minimal Traditional	Contributing	
107638	212913	314 W 34 ST A	1948	LOT 8 BLK 5 OLT 77 DIV D BUDDINGTON SUBD	None visible	Contributing	
107628	212914	316 W 34 ST A	1948	LOT 7 BLK 5 OLT 77 DIV D BUDDINGTON SUBD	None visible	Contributing	
107620	212915	400 W 34 ST	1973	LOT 6 BLK 5 OLT 77 DIV D BUDDINGTON SUBD	None visible	Noncontributing	
107587	212916	404 W 34 ST A	1936	LOT 4-5 BLK 5 OLT 77 DIV D BUDDINGTON SUBD	Tudor Revival	Contributing	
107594	212916	404 W 34 ST B	1936	LOT 4-5 BLK 5 OLT 77 DIV D BUDDINGTON SUBD	Tudor Revival	Contributing	
107595	212916	404 W 34 ST C	1936	LOT 4-5 BLK 5 OLT 77 DIV D BUDDINGTON SUBD	Tudor Revival	Contributing	
107596	212916	404 W 34 ST D	1936	LOT 4-5 BLK 5 OLT 77 DIV D BUDDINGTON SUBD	Tudor Revival	Contributing	

**Refer to the Recommended Historic Districts text in Section 5 for information regarding interpretation of these forms.*

City of Austin | Historic Building Survey Report for North Central Austin
West Campus, North University, Heritage, Bryker Woods, and North Hyde Park

*Inventory table of all **primary** resources within the boundaries of the recommended North University Historic District. Post-1974 resources were not included in the scope of the survey and therefore are not in the inventory.*

HHM ID	CAD parcel ID	Address	Year built	Legal description	Stylistic influences	Local status (C/NC)	Heritage tourism potential
107597	212916	404 W 34 ST E	1936	LOT 4-5 BLK 5 OLT 77 DIV D BUDDINGTON SUBD	Tudor Revival	Contributing	
107580	212917	406 W 34 ST	1937	LOT 3 BLK 5 OLT 77 DIV D BUDDINGTON SUBD	Craftsman	Contributing	
107574	212918	408 W 34 ST	1951	LOT 2 BLK 5 OLT 77 DIV D BUDDINGTON SUBD	Minimal Traditional	Contributing	
107570	212919	410 W 34 ST A	1937	LOT 1 BLK 5 OLT 77 DIV D BUDDINGTON SUBD	None visible	Contributing	
105226	212845	104 E 35 ST A	1925	W63.5FT OF LOT 12-13 BLK 11 WARD ADDN	Craftsman	Contributing	
105231	212844	106 E 35 ST A	1925	E63.5FT OF LOT 12-13 BLK 11 WARD ADDN	Craftsman	Contributing	
105289	212861	200 E 35 ST	1917	W51FT OF S120FT OF BLK 10 WARD ADDN	National Folk	Contributing	
105288	212860	202 E 35 ST	1916	CEN 51FT OF S120FT OF BLK 10 WARD ADDN	Craftsman	Contributing	
105269	212984	203 E 35 ST	1922	LOT 2 * RESUB OF BLK 11 GROOMS ADDN	Craftsman	Contributing	
105281	212859	204 E 35 ST	1917	0.14 AC OF BLK 10 WARD ADDN	National Folk, Craftsman	Contributing	
105270	212985	205 E 35 ST	1922	LOT 3 * RESUB OF BLK 11 GROOMS ADDN	Craftsman	Contributing	
105273	212987	207 E 35 ST	1922	LOT 4 * RESUB OF BLK 11 GROOMS ADDN	Craftsman	Contributing	
105277	212989	209 E 35 ST	1924	LOT 5 * RESUB OF BLK 11 GROOMS ADDN	Craftsman	Contributing	
105204	211519	300 E 35 ST	1937	LOT 1 *LESS S 2.5FT BLK 5-8 HARPERS RESUB	Minimal Traditional	Contributing	
105212	211487	301 E 35 ST A	1920	W 48FT LOT 10 BLK 10 GROOMS ADDN	Craftsman	Contributing	
105203	211518	302 E 35 ST	1948	LOT 2 BLK 5-8 HARPERS RESUB	None visible	Noncontributing	
105218	211488	303 E 35 ST	1923	W 24FT LOT 9 * & E 24FT LOT 10 BLK 10 GROOMS ADDN	Craftsman	Contributing	
105125	211489	305 E 35 ST	1922	E 48FT LOT 9 BLK 10 GROOMS ADDN	None visible	Contributing	
105193	211516	306 E 35 ST	1939	LOT 4 BLK 5-8 HARPERS RESUB	Colonial Revival	Contributing	
105167	211515	308 E 35 ST	1939	LOT 5 BLK 5-8 HARPERS RESUB	Minimal Traditional	Contributing	
105122	211491	309 E 35 ST	1947	W 24FT LOT 7 * & E 24FT LOT 8 BLK 10 GROOMS ADDN	None visible	Noncontributing	
105121	211492	311 E 35 ST	1936	W 12FT OF N110FT LOT 6 * & E 48FT OF N110FT LOT 7 BLK 10 GROOMS ADDN	Colonial Revival	Contributing	
104986	211493	313 E 35 ST	1931	N 100FT OF E60FT LOT 6 BLK 10 GROOMS ADDN	Dutch Colonial	Contributing	
104968	211601	400 E 35 ST A	1939	W 55FT LOT 6 BLK 3-4 HARPER W A SUBD	Tudor Revival	Contributing	
104992	211571	401 E 35 ST	1937	N 88 FT OF LOT 8 BLK 9 SECOND RESUB OF LTS 8 TO 14 BLK 9 GROOMS ADDN	Colonial Revival	Contributing	
104967	211600	402 E 35 ST A	1930	W 55FT LOT 7 * & E5FT LOT 6 BLK 3-4 HARPER W A SUBD	Tudor Revival	Contributing	
104971	211572	403 E 35 ST A	1927	W 50FT LOT 9 BLK 9 SECOND RESUB OF LTS 8 TO 14 BLK 9 GROOMS ADDN	Craftsman	Contributing	
104969	211599	404 E 35 ST A	1927	LOT 8 & E5FT LOT 7 BLK 3-4 HARPER W A SUBD	Craftsman	Contributing	

**Refer to the Recommended Historic Districts text in Section 5 for information regarding interpretation of these forms.*

City of Austin | Historic Building Survey Report for North Central Austin
West Campus, North University, Heritage, Bryker Woods, and North Hyde Park

Inventory table of all primary resources within the boundaries of the recommended North University Historic District. Post-1974 resources were not included in the scope of the survey and therefore are not in the inventory.

HHM ID	CAD parcel ID	Address	Year built	Legal description	Stylistic influences	Local status (C/NC)	Heritage tourism potential
104970	211573	405 E 35 ST	1923	LOT 10 & E 5FT LOT 9 BLK 9 SECOND RESUB OF LTS 8 TO 14 BLK 9 GROOMS ADDN	Tudor Revival	Contributing	
104998	211574	407 E 35 ST	1941	W 40.1' OF LOT 7 * & W 40.1' OF N 29.3' LOT 6 BLK 9 RESUB OF BLK 9 GROOMS ADDN	None visible	Contributing	
105431	212833	102 W 35 ST	1921	LOT 10 BLK 2 OLT 77 DIV D SIMMS RESUB OF BUDDINGTON SUBD	Craftsman	Contributing	
105430	212932	103 W 35 ST	1955	LOT 15 BLK 1 OLT 77 DIV D BOES C J RESUB OF BUDDINGTON	Ranch Style	Contributing	
107355	212931	207 W 35 ST A	1922	W83FT OF LOT 2 BLK 4 OLT 77 DIV D INMAN HEIGHTS	Craftsman	Contributing	
107458	212875	300 W 35 ST	1914	LOT 8 * & E11FT OF LOT 7 BLK 3 OLT 77 DIV D STEINLE ADDN	National Folk	Contributing	
107454	212907	301 W 35 ST A	1922	LOT 30 BLK 5 OLT 77 DIV D BUDDINGTON SUBD	Dutch Colonial	Contributing	
107460	212876	302 W 35 ST A	1920	E11FT OF LOT 6 * & W39FT OF LOT 7 BLK 3 OLT 77 DIV D STEINLE ADDN	National Folk	Contributing	
107465	212877	304 W 35 ST	1919	E5.5FT OF LOT 5 & W39FT OF LOT 6 BLK 3 OLT 77 DIV D STEINLE ADDN	National Folk	Contributing	
107470	212922	305 W 35 ST	1972	LOT 26-28 *LESS N5FT OF BLK 5 OLT 77 DIV D BUDDINGTON SUBD	None visible	Noncontributing	
107471	212878	306 W 35 ST	1920	W44.5FT OF LOT 5 BLK 3 OLT 77 DIV D STEINLE ADDN	National Folk	Contributing	
107476	212879	308 W 35 ST	1950	LOT 4 BLK 3 OLT 77 DIV D STEINLE ADDN	Ranch Style	Contributing	
107481	212880	310 W 35 ST A	1925	LOT 3 * & E25FT OF LOT 2 BLK 3 OLT 77 DIV D STEINLE ADDN	Craftsman	Contributing	
107477	212896	313 W 35 ST	1950	LOT 24 BLK 5 OLT 77 DIV D BUDDINGTON SUBD	None visible	Noncontributing	
107488	212895	315 W 35 ST	1963	LOT 23 BLK 5 OLT 77 DIV D BUDDINGTON SUBD	None visible	Noncontributing	
107492	212894	317 W 35 ST A	1931	LOT 22 BLK 5 OLT 77 DIV D BUDDINGTON SUBD	Colonial Revival	Contributing	
107500	212893	401 W 35 ST	1951	LOT 21 BLK 5 OLT 77 DIV D BUDDINGTON SUBD	None visible	Contributing	
107503	212892	403 W 35 ST	1910	LOT 20 BLK 5 OLT 77 DIV D BUDDINGTON SUBD	Colonial Revival	Contributing	
107509	212891	405 W 35 ST	1949	LOT 19 LESS N10FT OF BLK 5 OLT 77 DIV D BUDDINGTON SUBD	Minimal Traditional	Contributing	
107513	212890	407 W 35 ST	1927	LOT 18 BLK 5 OLT 77 DIV D BUDDINGTON SUBD	Craftsman	Contributing	
107524	212888	411 W 35 ST	1929	LOT 16 BLK 5 OLT 77 DIV D BUDDINGTON SUBD	Craftsman	Contributing	
105202	212846	104 E 37 ST	1910	E52FT OF LOT 2 BLK 11 WARD ADDN	Folk Victorian	Contributing	
105243	212850	110 E 37 ST	1971	LOT 8 * LESS NE 18X50FT OF LOT 9 * & N20FT OF LOT 10 * LESS E2.92FT AV OF BLK 11 WARD ADDN	None visible	Noncontributing	
105471	212775	300 W 37 ST A	1932	LOT 40 BLK 2 OLT 77 DIV D LAKEVIEW ADDN	Craftsman	Noncontributing	
105460	212874	301 W 37 ST A	1920	LOT 20 BLK 1 OLT 77 DIV D LAKEVIEW ADDN	Classical Revival	Contributing	

**Refer to the Recommended Historic Districts text in Section 5 for information regarding interpretation of these forms.*

City of Austin | Historic Building Survey Report for North Central Austin
West Campus, North University, Heritage, Bryker Woods, and North Hyde Park

*Inventory table of all **primary** resources within the boundaries of the recommended North University Historic District. Post-1974 resources were not included in the scope of the survey and therefore are not in the inventory.*

HHM ID	CAD parcel ID	Address	Year built	Legal description	Stylistic influences	Local status (C/NC)	Heritage tourism potential
105480	212776	302 W 37 ST	1928	LOT 39 BLK 2 OLT 77 DIV D LAKEVIEW ADDN	Craftsman	Contributing	
105489	212873	303 W 37 ST	1926	LOT 19 BLK 1 OLT 77 DIV D LAKEVIEW ADDN	Craftsman	Contributing	
105499	212777	304 W 37 ST	1926	LOT 38 BLK 2 OLT 77 DIV D LAKEVIEW ADDN	Craftsman	Contributing	
105490	212872	305 W 37 ST	1930	LOT 18 BLK 1 OLT 77 DIV D LAKEVIEW ADDN	Classical Revival	Contributing	
105513	212778	306 W 37 ST	1926	LOT 37 BLK 2 OLT 77 DIV D LAKEVIEW ADDN	Minimal Traditional, Craftsman	Contributing	
105508	212871	307 W 37 ST	1927	LOT 17 BLK 1 OLT 77 DIV D LAKEVIEW ADDN	Craftsman	Contributing	
105589	212779	308 W 37 ST	1920	LOT 36 BLK 2 OLT 77 DIV D LAKEVIEW ADDN	None visible	Contributing	
105639	212870	309 W 37 ST	1915	LOT 16 BLK 1 OLT 77 DIV D LAKEVIEW ADDN	Craftsman	Contributing	
107405	212780	310 W 37 ST	1920	LOT 35 BLK 2 OLT 77 DIV D LAKEVIEW ADDN	None visible	Contributing	
107398	212869	311 W 37 ST	1917	LOT 15 BLK 1 OLT 77 DIV D LAKEVIEW ADDN	Craftsman	Contributing	
107403	212781	312 W 37 ST	1924	LOT 34 BLK 2 OLT 77 DIV D LAKEVIEW ADDN	Craftsman	Contributing	
107390	212868	313 W 37 ST	1922	LOT 14 BLK 1 OLT 77 DIV D LAKEVIEW ADDN	Craftsman	Contributing	
107386	212782	314 W 37 ST	1925	LOT 33 BLK 2 OLT 77 DIV D LAKEVIEW ADDN	Colonial Revival	Contributing	
107379	212867	315 W 37 ST	1925	LOT 13 BLK 1 OLT 77 DIV D LAKEVIEW ADDN	National Folk	Contributing	
107370	212783	400 W 37 ST	1912	LOT 32 BLK 2 OLT 77 DIV D LAKEVIEW ADDN	National Folk	Contributing	
107376	212866	401 W 37 ST	1920	LOT 12 BLK 1 OLT 77 DIV D LAKEVIEW ADDN	National Folk	Contributing	
107364	212784	402 W 37 ST	1914	LOT 31 BLK 2 OLT 77 DIV D LAKEVIEW ADDN	None visible	Contributing	
107359	212865	403 W 37 ST	1930	LOT 11 BLK 1 OLT 77 DIV D LAKEVIEW ADDN	Craftsman	Contributing	
107348	212785	404 W 37 ST	1931	LOT 30 BLK 2 OLT 77 DIV D LAKEVIEW ADDN	Craftsman	Contributing	
107354	212864	405 W 37 ST	1937	LOT 10 BLK 1 OLT 77 DIV D LAKEVIEW ADDN	Craftsman, Minimal Traditional	Contributing	
107345	212786	406 W 37 ST	1925	LOT 29 BLK 2 OLT 77 DIV D LAKEVIEW ADDN	Craftsman	Contributing	
107334	212886	407 W 37 ST	1930	N1/2 OF LOT 9 BLK 1 OLT 77 DIV D LAKEVIEW ADDN	Craftsman	Contributing	
107325	212863	409 W 37 ST	1927	LOT 8 BLK 1 OLT 77 DIV D LAKEVIEW ADDN	Craftsman	Contributing	
107315	212862	411 W 37 ST	1930	LOT 7 BLK 1 OLT 77 DIV D LAKEVIEW ADDN	Craftsman	Contributing	
107309	212596	501 W 37 ST	1923	LOT 6 BLK 1 OLT 77 DIV D LAKEVIEW ADDN	None visible	Contributing	
107302	212590	503 W 37 ST	1940	LOT 5 BLK 1 OLT 77 DIV D LAKEVIEW ADDN	None visible	Contributing	
107046	212589	505 W 37 ST A	1926	LOT 4 BLK 1 OLT 77 DIV D LAKEVIEW ADDN	Craftsman	Contributing	
106129	212588	507 W 37 ST A	1932	LOT 3 BLK 1 OLT 77 DIV D LAKEVIEW ADDN	Craftsman	Contributing	
105263	212842	105 E 38 ST	1972	W70FT OF LOT 7 LESS N10FT OF BLK 11 WARD ADDN	None visible	Noncontributing	

**Refer to the Recommended Historic Districts text in Section 5 for information regarding interpretation of these forms.*

City of Austin | Historic Building Survey Report for North Central Austin
West Campus, North University, Heritage, Bryker Woods, and North Hyde Park

*Inventory table of all **primary** resources within the boundaries of the recommended North University Historic District. Post-1974 resources were not included in the scope of the survey and therefore are not in the inventory.*

HHM ID	CAD parcel ID	Address	Year built	Legal description	Stylistic influences	Local status (C/NC)	Heritage tourism potential
105254	212843	107 E 38 ST	1927	E57FT OF LOT 7 * N18FT OF E50FT OF LOT 8 BLK 11 WARD ADDN	Craftsman	Contributing	
105299	212853	209 E 38 ST	1930	N50FT OF BLK 9 WARD ADDN	Folk Victorian	Contributing	
105317	211507	301 E 38 ST	1925	LOT 12 BLK 5-8 HARPERS RESUB	Tudor Revival	Contributing	
105320	211508	303 E 38 ST	1932	LOT 13 * & W 5FT LOT 14 BLK 5-8 HARPERS RESUB	None visible	Noncontributing	
105323	785936	305 E 38 ST A	1925	LOT 14A WARD ADDN RESUB OF LOT 15 & PT OF LTS 14&16 HARPERS SUBD RSB OF BLK 5-8	Craftsman	Contributing	
105326	785937	307 E 38 ST	1930	LOT 15A WARD ADDN RESUB OF LOT 15 & PT OF LTS 14&16 HARPERS SUBD RSB OF BLK 5-8	None visible	Contributing	
105333	211510	309 E 38 ST	1927	E 45FT LOT 16 * & W5FT LOT 17 BLK 5-8 HARPERS RESUB	None visible	Contributing	
105337	211511	313 E 38 ST	1928	LOT 18 BLK 5-8 HARPERS RESUB	Craftsman, Minimal Traditional	Contributing	
105342	211588	401 E 38 ST A	1923	LOT 1 BLK 3-4 HARPER W A SUBD	Craftsman	Contributing	
105344	211589	403 E 38 ST	1923	LOT 2 BLK 3-4 HARPER W A SUBD	Craftsman	Contributing	
105348	211590	405 E 38 ST A	1922	LOT 3 BLK 3-4 HARPER W A SUBD	Craftsman	Contributing	
105356	525515	407 E 38 ST A	1930		Colonial Revival	Contributing	
105029	212774	301 W 38 ST	1973	LOT 19 * LESS N5FT & LOT 20 * LESS E7.5FT OF BLK 2 OLT 77 DIV D LAKEVIEW ADDN	None visible	Noncontributing	
105044	212773	305 W 38 ST	1917	LOT 18 BLK 2 OLT 77 DIV D LAKEVIEW ADDN	Classical Revival	Contributing	
105050	212772	307 W 38 ST	1917	LOT 17 BLK 2 OLT 77 DIV D LAKEVIEW ADDN	Craftsman	Contributing	
105058	212771	309 W 38 ST	1927	LOT 16 BLK 2 OLT 77 DIV D LAKEVIEW ADDN	None visible	Contributing	
105062	212770	311 W 38 ST	1929	LOT 15 BLK 2 OLT 77 DIV D LAKEVIEW ADDN	Craftsman	Contributing	
105068	212769	313 W 38 ST	1912	LOT 14 BLK 2 OLT 77 DIV D LAKEVIEW ADDN	National Folk	Contributing	
105071	212768	315 W 38 ST	1925	LOT 13 BLK 2 OLT 77 DIV D LAKEVIEW ADDN	Craftsman	Contributing	
105075	212767	401 W 38 ST	1920	LOT 12 BLK 2 OLT 77 DIV D LAKEVIEW ADDN	Craftsman	Contributing	
107838	211467	300 E 32nd St	1938		Minimal Traditional, Ranch Style	Contributing	
107527	739633	201 E 34th Street A	1926		Colonial Revival	Contributing	
105124	868069	307 E 35th Street	1935		None visible	Contributing	
108363	210363	3008 CEDAR ST	1953	LOT 9-10 BLK 7 OLT 73 DIV D PLUS 1/2 ADJ VAC ALLEY FRUTH ADDN	None visible	Contributing	
107926	210209	3101 CEDAR AVE	1965	LOT 1-2 BLK 11 OLT 73 DIV D FRUTH ADDN	None visible	Contributing	
107933	210211	3105 CEDAR ST A	1940	LOT 3&4 BLK 11 OLT 33 DIV D FRUTH ADDN	Minimal Traditional	Contributing	
105408	212970	3401 CEDAR ST	1941	W80FT OF LOT 24 * & S42FT OF W80FT OF LOT 23 BLK 1 OLT 77 DIV D INMAN HEIGHTS	Minimal Traditional	Contributing	

**Refer to the Recommended Historic Districts text in Section 5 for information regarding interpretation of these forms.*

City of Austin | Historic Building Survey Report for North Central Austin
West Campus, North University, Heritage, Bryker Woods, and North Hyde Park

*Inventory table of all **primary** resources within the boundaries of the recommended North University Historic District. Post-1974 resources were not included in the scope of the survey and therefore are not in the inventory.*

HHM ID	CAD parcel ID	Address	Year built	Legal description	Stylistic influences	Local status (C/NC)	Heritage tourism potential
107343	212929	3402 CEDAR ST A	1917	LOT 8 BLK 4 OLT 77 DIV D INMAN HEIGHTS	Craftsman	Contributing	
107335	212928	3404 CEDAR ST A	1920	LOT 7 BLK 4 OLT 77 DIV D INMAN HEIGHTS	Craftsman	Contributing	
107321	212972	3405 CEDAR ST	1907	LOT 22 LESS W5' & E155' & S8' OF LOT 21 * & E75' OF W80' OF N7' LOT 23 BLK 1 OLT 77 DIV D INMAN HEIGHTS	Queen Anne	Contributing	
107306	212927	3406 CEDAR AVE	1920	LOT 6 BLK 4 OLT 77 DIV D INMAN HEIGHTS	Craftsman	Noncontributing	
107314	212974	3407 CEDAR ST	1941	S4FT OF LOT 20 * & N41FT OF LOT 21 BLK 1 OLT 77 DIV D INMAN HEIGHTS	None visible	Contributing	
107296	212926	3408 CEDAR ST	1910	LOT 5 BLK 4 OLT 77 DIV D INMAN HEIGHTS	Colonial Revival	Contributing	Social history: Sports - Not open to public
107016	212976	3411 CEDAR ST A	1932	LOT 19 BLK 1 OLT 77 DIV D INMAN HEIGHTS	Craftsman	Contributing	
106323	212976	3411 CEDAR ST A	1932	LOT 19 BLK 1 OLT 77 DIV D INMAN HEIGHTS	Minimal Traditional	Contributing	
105593	212924	3412 CEDAR ST A	1932	E72FT OF LOT 2 BLK 4 OLT 77 DIV D INMAN HEIGHTS	Colonial Revival	Contributing	
105509	212977	3413 CEDAR ST A	1902	LOT 18 BLK 1 OLT 77 DIV D INMAN HEIGHTS	Folk Victorian	Contributing	
105463	212923	3414 CEDAR ST A	1927	LOT 1 BLK 4 OLT 77 DIV D INMAN HEIGHTS	Craftsman	Contributing	
105457	212923	3414 CEDAR ST B	1927	LOT 1 BLK 4 OLT 77 DIV D INMAN HEIGHTS	Craftsman	Contributing	
105486	212978	3415 CEDAR ST A	1927	LOT 17 BLK 1 OLT 77 DIV D INMAN HEIGHTS	Craftsman	Contributing	
105472	212979	3417 CEDAR ST	1907	LOT 16 BLK 1 OLT 77 DIV D INMAN HEIGHTS	National Folk	Contributing	
105436	212834	3501 CEDAR ST	1906	LOT 2 BLK 2 OLT 77 DIV D BUDDINGTON SUBD	None visible	Contributing	
105444	212835	3703 CEDAR ST	1930	LOT 4 BLK 2 OLT 77 DIV D BUDDINGTON SUBD	Tudor Revival	Contributing	
105448	212836	3705 CEDAR ST	1938	LOT 6 BLK 2 OLT 77 DIV D BUDDINGTON SUBD	None visible	Noncontributing	
105450	212837	3707 CEDAR ST	1967	0.30 AC OF LOT 8 & 10 BLK 2 OLT 77 DIV D BUDDINGTON SUBD	Mid-century Modern	Noncontributing	
105453	212838	3709 CEDAR ST	1933	N27.5FT OF LOT 10 * & S13.75FT OF LOT 12 BLK 2 OLT 77 DIV D BUDDINGTON SUBD	Craftsman	Contributing	
105016	212806	3710 CEDAR ST A	1908	LOT 1-15 BLK 3 OLT 77 DIV D BUDDINGTON SUBD	None visible	Contributing	
105037	212806	3710 CEDAR ST B	1932	LOT 1-15 BLK 3 OLT 77 DIV D BUDDINGTON SUBD	None visible	Contributing	
105456	212839	3711 CEDAR ST	1925	N41.25FT OF LOT 12 BLK 2 OLT 77 DIV D BUDDINGTON SUBD	Craftsman	Contributing	
108565	208607	3110 DUVAL ST	1946	LOT 6 BLK 5 DIV D GROOMS ADDN	None visible	Contributing	
108002	208609	3126 DUVAL ST	1925	BLK 6 DIV D GROOMS ADDN	Greek Revival	Contributing	
108006	211527	3202 Duval Street	1945		Colonial Revival	Contributing	
108023	211533	3208 DUVAL ST	1939	S 85FT OF LOT 6 & E 11FT OF S 85FT LOT 7 BLK 7 GROOMS ADDN	None visible	Noncontributing	

**Refer to the Recommended Historic Districts text in Section 5 for information regarding interpretation of these forms.*

City of Austin | Historic Building Survey Report for North Central Austin
West Campus, North University, Heritage, Bryker Woods, and North Hyde Park

*Inventory table of all **primary** resources within the boundaries of the recommended North University Historic District. Post-1974 resources were not included in the scope of the survey and therefore are not in the inventory.*

HHM ID	CAD parcel ID	Address	Year built	Legal description	Stylistic influences	Local status (C/NC)	Heritage tourism potential
108016	211533	3208 DUVAL ST	1939	S 85FT OF LOT 6 & E 11FT OF S 85FT LOT 7 BLK 7 GROOMS ADDN	Minimal Traditional	Contributing	
108007	211533	3208 DUVAL ST	1960	S 85FT OF LOT 6 & E 11FT OF S 85FT LOT 7 BLK 7 GROOMS ADDN	Ranch Style	Contributing	
108020	211525	3210 DUVAL ST A	1922	N 85FT LOT 6-8 BLK 7 DIV D GROOMS ADDN	Craftsman	Contributing	
107706	211564	3300 DUVAL ST A	1914	LOT B KRUEGER CHARLES SUBD	Craftsman, Prairie	Contributing	
107700	425793	3306 DUVAL ST	1907	LOT 3 BLK A FINCH STANLEY P SUBD	None visible	Contributing	
107699	211561	3312 DUVAL ST	1928	LOT 2 BLK A FINCH STANLEY P SUBD	Colonial Revival	Contributing	
105038	211580	3400 DUVAL ST	1918	LOT 1 & S15FT LOT 2 BLK 9 RESUB OF BLK 9 GROOMS ADDN	Craftsman	Contributing	
105051	211579	3402 DUVAL ST	1934	N 35FT LOT 2 * & S15FT LOT 3 BLK 9 *RESUB OF BLK 9 GROOMS ADDN	Tudor Revival	Contributing	
105384	211578	3406 DUVAL ST A	1929	LOT 4 * & N35FT LOT 3 * & S5FT LOT 5 BLK 9 *RESUB OF BLK 9 GROOMS ADDN	Tudor Revival	Contributing	
105379	211577	3408 DUVAL ST	1930	N 45FT LOT 5 * & S5FT LOT 6 BLK 9 RESUB OF BLK 9 GROOMS ADDN	Craftsman	Contributing	
105378	211576	3410 DUVAL ST	1960	N 45FT OF E 124.9FT CEN15.7; OF W40.1FT LOT 6 * & S5FT OF W124.9FT LOT 7 BLK 9 *RESUB OF BLK 9 GROOMS ADDN	None visible	Contributing	
105003	211575	3412 DUVAL ST	1922	N 49.7FT OF E 129.1 LOT 7 BLK 9 RESUB OF BLK 9 GROOMS ADDN	Craftsman	Contributing	
105372	211597	3502 DUVAL ST	1925	50X169FT BLK 2 WARD ADDN	Craftsman	Contributing	
105371	211596	3504 DUVAL ST	1924	.1943 AC OF BLK 2 WARD ADDN	Craftsman	Contributing	
105365	211595	3506 DUVAL ST	1927	70X170FT LOT 2 WARD ADDN	Tudor Revival	Contributing	
105364	211594	3508 DUVAL ST	1925	LOT 4 BLK 1 HARPER W A SUBD	Craftsman	Contributing	
105242	212851	3504 GRIFFITH ST	1965	LOT 11 * & S35FT OF LOT 10 BLK 11 WARD ADDN	None visible	Noncontributing	
107774	210190	3202 GROOMS ST	1955	N110FT OF LOT 4 & N110FT OF E55FT OF LOT 3 GROOMS ADDN	Ranch Style	Contributing	
107769	213087	3206 GROOMS ST	1925	LOT 10 BLK 16 DIV D SPARKS & MOORE SUBD	Craftsman	Contributing	
107584	213033	3304 GROOMS ST	1930	N54FT OF LOT 9-10 BLK 19 HARRIS SIDON RESUB OF GROOMS ADDN	Craftsman	Contributing	
107762	211477	3305 GROOMS ST A	1948	LOT 7 BLK 18 DIV D STECK E L	Ranch Style	Contributing	
107583	213032	3306 GROOMS ST A	1939	S50FT OF LOT 4-5 BLK 19 HARRIS SIDON RESUB OF GROOMS ADDN	None visible	Contributing	
107676	762040	3309 GROOMS ST	1950		Ranch Style	Contributing	
105399	212991	3402 GROOMS ST	1927	LOT 9 * RESUB OF BLK 11 GROOMS ADDN	None visible	Contributing	
105400	212990	3404 GROOMS ST	1930	LOT 7 * RESUB OF BLK 11 GROOMS ADDN	Minimal Traditional, Craftsman	Contributing	

**Refer to the Recommended Historic Districts text in Section 5 for information regarding interpretation of these forms.*

City of Austin | Historic Building Survey Report for North Central Austin
West Campus, North University, Heritage, Bryker Woods, and North Hyde Park

*Inventory table of all **primary** resources within the boundaries of the recommended North University Historic District. Post-1974 resources were not included in the scope of the survey and therefore are not in the inventory.*

HHM ID	CAD parcel ID	Address	Year built	Legal description	Stylistic influences	Local status (C/NC)	Heritage tourism potential
105247	212858	3504 GROOMS ST	1930	S50FT OF N100FT OF BLK 10 WARD ADDN	Craftsman	Contributing	
105314	212857	3606 GROOMS ST	1920	N50FT OF BLK 10 WARD ADDN	None visible	Contributing	
105310	796066	3608 GROOMS ST	1925		Craftsman	Contributing	
105246	211506	3703 GROOMS ST	1930	LOT 10 BLK 5-8 HARPERS RESUB	Art Deco	Contributing	Natural environment - Open full-time, Open for special events
105307	212855	3704 GROOMS ST	1905	50FT OF S100FT OF BLK 9 WARD ADDN	National Folk	Contributing	
105300	212854	3706 GROOMS ST A	1911	S70FT OF N120FT OF BLK 9 WARD ADDN	National Folk	Contributing	
105295	212854	3706 GROOMS ST B	1940	S70FT OF N120FT OF BLK 9 WARD ADDN	Minimal Traditional	Contributing	
107553	212627	3423 GUADALUPE ST B	1938	N 155 FT OF BLK 6 OLT 77 DIV D BUDDINGTON SUBD	Spanish Colonial Revival	Contributing	
108406	210231	3104 HELMS ST	1922	E1/2 OF LOT 3 BLK 15 DIV D GROOMS ADDN	Craftsman	Noncontributing	
108403	210225	3108 HELMS ST	1935	S45FT OF E69FT OF LOT 5 BLK 15 DIV D GROOMS ADDN	Minimal Traditional	Contributing	
107944	545369	3115 HELMS ST	1970		Ranch Style	Noncontributing	
107830	210194	3203 HELMS ST	1965	N55FT OF LOT 1-2 BLK 16 DIV D GROOMS ADDN	Ranch Style	Contributing	
107822	213088	3205 HELMS ST	1936	LOT 11 BLK 16 DIV D SPARKS & MOORE SUBD	Classical Revival	Contributing	
107608	213039	3305 HELMS ST	1950	N48FT OF LOT 6 BLK 19 HARRIS SIDON RESUB OF GROOMS ADDN	Minimal Traditional	Contributing	
107551	739633	3307 HELMS ST B	1935		Craftsman	Contributing	
107429	212997	3405 HELMS ST	1973	LOT 6&8 RESUB OF BLK 11 GROOMS ADDN	None visible	Noncontributing	
107953	208413	300 MOORE BLVD	1929	LOT 10 SPEEDWAY HEIGHTS	Craftsman	Contributing	
107961	208401	301 MOORE BLVD	1930	W 75.25FT LOT 6 SPEEDWAY HEIGHTS	Tudor Revival	Contributing	
107980	208425	302 MOORE BLVD	1956	LOT 11 SPEEDWAY HEIGHTS	Minimal Traditional	Contributing	
108523	208402	303 MOORE BLVD	1933	E 62.15FT LOT 6 SPEEDWAY HEIGHTS	None visible	Contributing	
107981	208422	304 MOORE BLVD	1930	LOT 12 SPEEDWAY HEIGHTS	Tudor Revival	Contributing	
108509	208404	305 MOORE BLVD	1930	LOT 7 SPEEDWAY HEIGHTS	Colonial Revival	Contributing	
108504	208406	309 MOORE BLVD	1934	LOT 8 SPEEDWAY HEIGHTS	Tudor Revival	Contributing	
108494	208407	311 MOORE BLVD A	1935	LOT 9 SPEEDWAY HEIGHTS	Tudor Revival	Contributing	
108463	210430	3006 SPEEDWAY	1924	N90FT OF LOT 1 * & E10FT OF N90FT OF LOT 2 GROOMS ADDN	Prairie	Contributing	
107871	210208	3100 SPEEDWAY	1965	LOT 7-8 BLK 11 OLT 73 DIV D FRUTH ADDN	Ranch Style, Mid-century Modern	Contributing	
108402	210228	3101 SPEEDWAY	1930	W66.7FT OF LOT 1-2 BLK 15 DIV D GROOMS ADDN	None visible	Noncontributing	
108411	210232	3105 SPEEDWAY	1941	W1/2 OF LOT 3 BLK 15 DIV D GROOMS ADDN	Minimal Traditional	Contributing	
107877	210207	3106 SPEEDWAY	1965	LOT 5-6 BLK 11 OLT 73 DIV D FRUTH ADDN	Ranch Style, Mid-century Modern	Contributing	
108415	210226	3107 SPEEDWAY	1965	LOT 4 BLK 15 DIV D GROOMS ADDN	Ranch Style	Contributing	

**Refer to the Recommended Historic Districts text in Section 5 for information regarding interpretation of these forms.*

City of Austin | Historic Building Survey Report for North Central Austin
West Campus, North University, Heritage, Bryker Woods, and North Hyde Park

*Inventory table of all **primary** resources within the boundaries of the recommended North University Historic District. Post-1974 resources were not included in the scope of the survey and therefore are not in the inventory.*

HHM ID	CAD parcel ID	Address	Year built	Legal description	Stylistic influences	Local status (C/NC)	Heritage tourism potential
108414	210229	3109 SPEEDWAY	1930	S45FT OF W68.04FT OF LOT 5 BLK 15 DIV D GROOMS ADDN	Craftsman	Contributing	
108423	210230	3111 SPEEDWAY	1938	N15FT OF W 69FT OF LOT 5 * & S30FT OF W69FT OF LOT 6 BLK 15 DIV D GROOMS ADDN	None visible	Contributing	
107900	210233	3121 SPEEDWAY	1971	LOT 5 * N15FT OF E69FT OF & S30FT OF E69FT & N30 FT OF LOT 6 ** ALL OF LOT 7 BLK 15 DIV D GROOMS ADDN	Mid-century Modern	Noncontributing	
107932	210189	3201 SPEEDWAY	1958	W63.2FT OF LOT 1-2 BLK 14 DIV D GROOMS ADDN	Ranch Style	Contributing	
107659	213023	3305 SPEEDWAY	1930		Craftsman, Prairie	Contributing	
107649	213019	3311 SPEEDWAY	1949	W73.21FT OF LOT 6 BLK 13 DIV D GROOMS ADDN	None visible	Noncontributing	
107424	212982	3403 SPEEDWAY A	1959	LOT 1-6 BLK 12 GROOMS ADDN	Ranch Style	Contributing	
107423	212982	3403 SPEEDWAY B	1959	LOT 1-6 BLK 12 GROOMS ADDN	Ranch Style	Contributing	
107422	212982	3403 SPEEDWAY C	1959	LOT 1-6 BLK 12 GROOMS ADDN	Ranch Style	Contributing	
107421	212982	3403 SPEEDWAY D	1959	LOT 1-6 BLK 12 GROOMS ADDN	None visible	Contributing	
105413	212981	3406 SPEEDWAY	1958	LOT 7 BLK 1 OLT 77 DIV D BOES C J RESUB OF BUDDINGTON	Ranch Style	Contributing	
105424	212980	3408 SPEEDWAY	1972	LOT 9 BLK 1 OLT 77 DIV D BOES C J RESUB OF BUDDINGTON	Ranch Style	Noncontributing	
105425	212934	3410 SPEEDWAY	1918	LOT 11 BLK 1 OLT 77 DIV D BOES C J RESUB OF BUDDINGTON	None visible	Contributing	
104972	212832	3500 SPEEDWAY	1927	LOT 1 BLK 2 OLT 77 DIV D SIMMS RESUB OF BUDDINGTON SUBD	Colonial Revival	Contributing	
105207	212852	3501 SPEEDWAY	1961	LOT 3-6 BLK 11 WARD ADDN	Ranch Style	Contributing	
104990	212831	3502 SPEEDWAY A	1927	LOT 2 BLK 2 OLT 77 DIV D SIMMS RESUB OF BUDDINGTON SUBD	None visible	Noncontributing	
105000	212830	3504 SPEEDWAY	1932	LOT 3 BLK 2 OLT 77 DIV D SIMMS RESUB OF BUDDINGTON SUBD	None visible	Contributing	
105194	212847	3701 SPEEDWAY	1930	S46.75FT OF W75FT OF LOT 2 BLK 11 WARD ADDN	None visible	Noncontributing	
105189	212848	3703 SPEEDWAY	1926	N47FT OF W75FT OF LOT 2 BLK 11 WARD ADDN	Tudor Revival	Contributing	
108533	208529	3100 TOM GREEN ST	1940	LOT 21 SPEEDWAY HEIGHTS	Tudor Revival, Minimal Traditional	Contributing	
108532	208528	3102 TOM GREEN ST	1925	LOT 23 SPEEDWAY HEIGHTS	None visible	Contributing	
108531	208526	3104 TOM GREEN ST	1959	LOT 25 SPEEDWAY HEIGHTS	Ranch Style	Contributing	
107851	208532	3119 TOM GREEN ST A	1937	LOT 40 SPEEDWAY HEIGHTS	Colonial Revival	Contributing	
107819	834967	3200 TOM GREEN ST	1955	LOT 7 BLK 17 DIV D STECK E L	Ranch Style, Mid-century Modern	Contributing	
107818	211461	3204 TOM GREEN ST	1946	LOT 8 BLK 17 DIV D STECK E L	Minimal Traditional	Contributing	
107799	211521	3205 TOM GREEN ST A	1935	S 82FT LOT 10 BLK 7 DIV D GROOMS ADDN	Colonial Revival, Minimal Traditional	Contributing	
107798	211522	3211 TOM GREEN ST	1940	N 88FT LOT 10 BLK 7 DIV D GROOMS ADDN	Colonial Revival	Contributing	

**Refer to the Recommended Historic Districts text in Section 5 for information regarding interpretation of these forms.*

City of Austin | Historic Building Survey Report for North Central Austin
West Campus, North University, Heritage, Bryker Woods, and North Hyde Park

*Inventory table of all **primary** resources within the boundaries of the recommended North University Historic District. Post-1974 resources were not included in the scope of the survey and therefore are not in the inventory.*

HHM ID	CAD parcel ID	Address	Year built	Legal description	Stylistic influences	Local status (C/NC)	Heritage tourism potential
107731	211484	3300 TOM GREEN ST	1948	LOT 13A *RESUB LOT 14 & PT OF LOT 12-13 BLK 18 STECK E L	Mid-century Modern, Ranch Style	Contributing	
107716	211558	3303 TOM GREEN ST A	1945	LOT A PIERCE ROBERT ADDN	Folk Victorian	Contributing	
107725	211483	3304 TOM GREEN ST	1965	LOT 14A *RESUB LOT 14& PT OF LOT 12-13 BLK 18 STECK E L	Ranch Style	Noncontributing	
107720	211559	3305 TOM GREEN ST	1967	N 50FT LOT 1 & N50FT OF W62FT LOT 2 BLK 8 & 10'ADJ ALLEY DIV D GROOMS ADDN	None visible	Noncontributing	
107690	211482	3306 TOM GREEN ST A	1974	LOT 1 BLK 18 DIV D STECK E L	None visible	Noncontributing	
107694	211482	3306 TOM GREEN ST B	1974	LOT 1 BLK 18 DIV D STECK E L	Ranch Style	Noncontributing	
107723	211562	3307 TOM GREEN ST	1958	S 50FT LOT 10 * & S50FT OF W62FT LOT 9 * & ADJ ALLEY BLK 8 DIV D GROOMS ADDN	Ranch Style	Noncontributing	
105095	211568	3405 TOM GREEN ST	1930	LOT 12 BLK 9 SECOND RESUB OF LTS 8 TO 14 BLK 9 GROOMS ADDN	Tudor Revival	Contributing	
105107	211495	3406 TOM GREEN ST	1920	S 60FT LOT 6 * & S60FT OF E 48FT LOT 7 BLK 10 GROOMS ADDN	Craftsman	Contributing	
105101	211569	3407 TOM GREEN ST	1933	LOT 11 BLK 9 SECOND RESUB OF LTS 8 TO 14 BLK 9 GROOMS ADDN	Minimal Traditional, Craftsman	Contributing	
105005	211514	3500 TOM GREEN ST	1938	LOT 7 BLK 5-8 HARPERS RESUB	Colonial Revival	Contributing	
105186	211513	3506 TOM GREEN ST	1928	LOT 9 BLK 5-8 HARPERS RESUB	International Style, Mission Revival	Contributing	
105181	211586	3707 TOM GREEN ST	1967	LOT 5 BLK 3-4 HARPER W A SUBD	Minimal Traditional	Noncontributing	
105135	211587	3709 TOM GREEN ST A	1935	LOT 4 BLK 3-4 HARPER W A SUBD	Craftsman	Contributing	
105227	211512	3710 TOM GREEN ST	1930	LOT 11 BLK 5-8 HARPERS RESUB	Craftsman	Contributing	
107891	210372	3000 UNIVERSITY AVE	1956	LOT 13-14 BLK 6 OLT 73 DIV D FRUTH ADDN	None visible	Noncontributing	
107902	210371	3004 UNIVERSITY AVE A	1935	LOT 12 BLK 6 OLT 73 DIV D FRUTH ADDN	Minimal Traditional	Contributing	
107901	210438	3005 UNIVERSITY AVE	1940	S135FT OF W72.4FT AV OF LOT 17 BLK 2 DIV D GROOMS ADDN	None visible	Contributing	
107915	210439	3007 UNIVERSITY AVE A	1935	CEN 60FT OF LOT 17 BLK 2 DIV D GROOMS ADDN	Tudor Revival	Contributing	
107907	210369	3008 UNIVERSITY AVE	1930	LOT 10-11 BLK 6 OLT DIV 73 FRUTH ADDN	Tudor Revival	Contributing	
107921	210368	3010 UNIVERSITY AVE	1940	87FT OF LOT 9 BLK 6 OLT 73 DIV D FRUTH ADDN	Tudor Revival	Contributing	
108464	208521	3101 WALLING DR	1958	LOT 20 SPEEDWAY HEIGHTS	Mission Revival	Contributing	
108472	208522	3103 WALLING DR A	1929	LOT 22 SPEEDWAY HEIGHTS	Eclectic	Contributing	
107866	208523	3105 WALLING DR	1954	LOT 24 SPEEDWAY HEIGHTS	Minimal Traditional	Noncontributing	
107854	208419	3108 WALLING DR	1945	.1561 AC OF LOTS 13&14 SPEEDWAY HEIGHTS	None visible	Contributing	
108527	208524	3109 WALLING DR	1931	LOT 26-28 SPEEDWAY HEIGHTS	Tudor Revival	Contributing	
107853	208418	3110 WALLING DR A	1935	LOT 18 SPEEDWAY HEIGHTS	Craftsman	Contributing	
107852	208417	3112 WALLING DR	1935	LOT 19 SPEEDWAY HEIGHTS	Craftsman	Contributing	

**Refer to the Recommended Historic Districts text in Section 5 for information regarding interpretation of these forms.*

*Inventory table of all **primary** resources within the boundaries of the recommended North University Historic District. Post-1974 resources were not included in the scope of the survey and therefore are not in the inventory.*

HHM ID	CAD parcel ID	Address	Year built	Legal description	Stylistic influences	Local status (C/NC)	Heritage tourism potential
108366	210364	3001 WHITIS AVE	1939	LOT 1 FIRST ENGLISH LUTHERAN CHURCHSUBD	Spanish Colonial Revival, Romanesque Revival	Contributing	
108379	210365	3011 WHITIS AVE	1961	LOT 6-7 BLK 7 OLT 73 DIV D PLUS 1/2 ADJ VAC ALLEY FRUTH ADDN	None visible	Contributing	
108394	210217	3100 WHITIS AVE A	1936	BLK 13 OLT 73 DIV D FRUTH ADDN	Tudor Revival	Contributing	
107966	210215	3105 WHITIS AVE	1965	LOT 3 BLK 12 OLT 73 DIV D FRUTH ADDN	Ranch Style	Noncontributing	
107964	210216	3107 WHITIS AVE	1940	LOT 4 BLK 12 OLT 73 DIV D FRUTH ADDN	Minimal Traditional	Contributing	

**Refer to the Recommended Historic Districts text in Section 5 for information regarding interpretation of these forms.*

RECOMMENDED DRAG HISTORIC DISTRICT

GEOGRAPHIC DESCRIPTION

Boundaries	West side of Guadalupe Street from its southern terminus at Martin Luther King, Jr. Boulevard to West 31st Street to the north
Acreage	23.8
Topography	Gradually sloping down toward the south
Natural Features	N/A
Subdivisions Included (Date Platted)	Leander Brown Addition (1884), Aldridge Place (1912), Fruth Addition (1903), Beville Subdivision (1965), Graham Subdivision, Hitchcock's Subdivision, Harpers Resubdivision, Louis Horst's Subdivision, Louis Horst's Subdivision Amended, Markovits and Diller Addition

PROPERTIES WITHIN THE LOCAL DISTRICT*

Contributing status	Primary resources only: 58 contributing (77.3%), 17 noncontributing (22.7%)
---------------------	---

OVERALL DISTRICT DEVELOPMENT PATTERNS

Circulation Patterns	Grid pattern, with jogs along Guadalupe Street at W. 27th and W. 29th Streets
Open Spaces	Renaissance Artist Market on W. 23 rd Street
Commercial nodes	Guadalupe Street between W. 22nd and W. 29th Streets
Institutional nodes	Guadalupe Street between W. 20th and W. 22nd Streets

PRINCIPAL ARCHITECTURAL STYLES AND PERIODS OF CONSTRUCTIONS

Period(s) of Construction	1900-1973, primarily 1920-1969
Property Types (Use)	Commercial, Institutional
Property Subtypes (Form)	One-part Commercial Block, Two-Park Commercial Block, Commercial Strip
Common Styles	American Commercial, Art Deco, International Style, Mid-century Modern

OVERALL DISTRICT INTEGRITY

Common alterations	Storefront replacement, Signage replacement
Non-historic-age infill	N/A (non-historic resources not surveyed)

HISTORIC ASSOCIATIONS

Themes within Context	Sections 5.1.2.2 Establishing the University of Texas, 5.1.3.3 Institutional Developments, 5.1.3.4 Student Housing, 5.1.4.2 Student Housing, 5.1.5.3 Commercial Response to Suburban Sprawl, 5.1.5.4 Increased Enrollment at the University of Texas and Student Housing
Significant Historic Events	Charles Whitman Shooting, August 1, 1966
Known Architects/Builders	C.H. Page; Albert Kesley; Hugo F. Kuehne; Jessen, Jessen, Milhouse, and Greeven; M.Z. Collins Construction

CRITERIA FOR DESIGNATION*

City of Austin Criteria	Architecture, Historical Associations; Community Value
National Register Criteria	Architecture, Historical Associations
Previous Designations	2130 GUADALUPE ST (Ind. listed in NRHP-University Baptist Church), 3002 GUADALUPE ST (Local landmark)

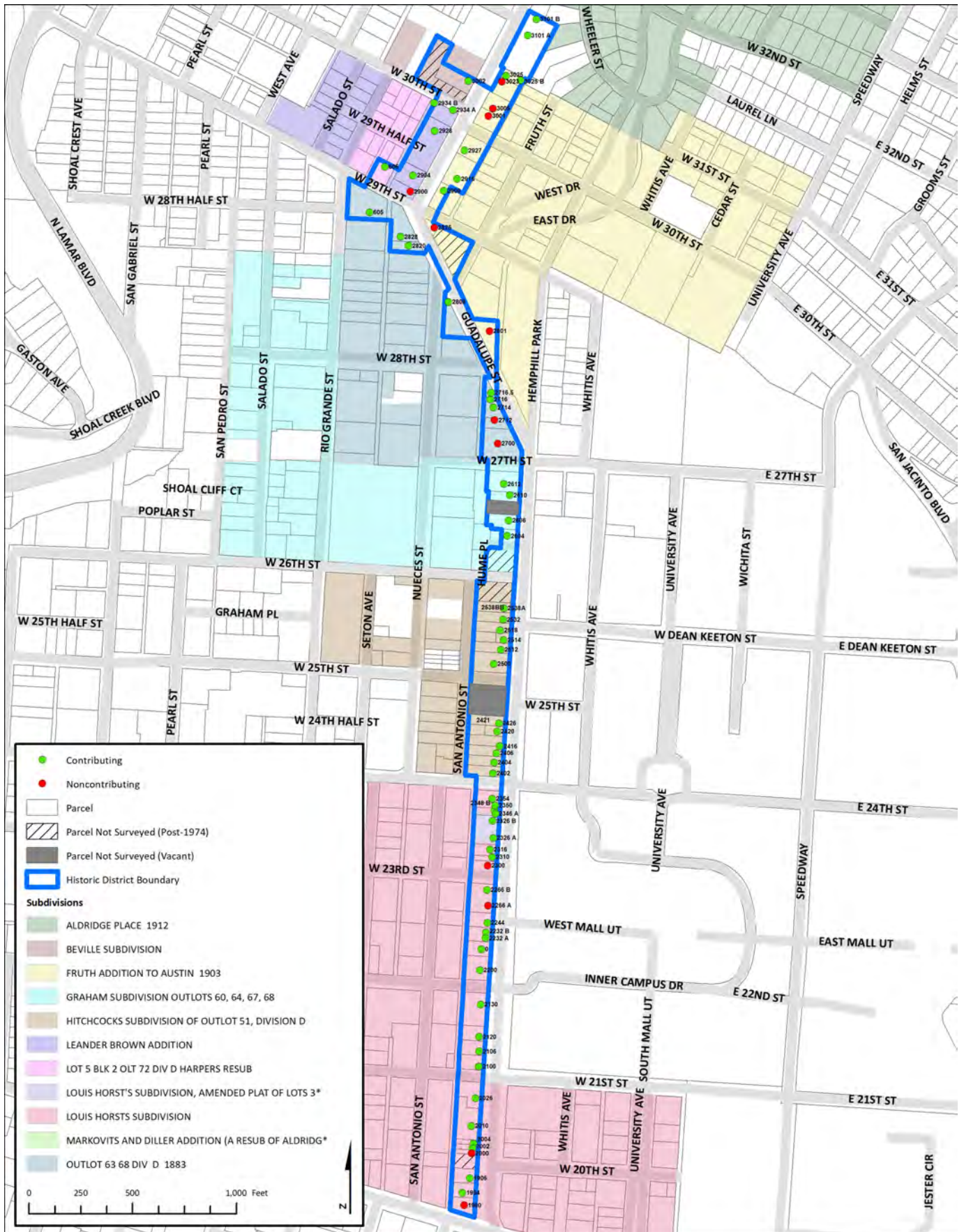
PERIOD(S) OF SIGNIFICANCE

Period(s) of Significance	1900–1972
---------------------------	-----------

HERITAGE TOURISM RECOMMENDATIONS


Tag(s)	Architecture; Legacy businesses: Food and Other; Arts heritage: Visual arts and Music
--------	---

*Refer to the Recommended Historic Districts text in Section 5 for information regarding interpretation of these forms.



*Refer to the Recommended Historic Districts text in Section 5 for information regarding interpretation of these forms.

HISTORIC PLATS



Historic plat, Hitchcock's Subdivision, 1877. Source: Travis County Clerk, vol. Z, pg. 22.

*Refer to the Recommended Historic Districts text in Section 5 for information regarding interpretation of these forms.

DIVISION: D.



Historic plat, Louis Horst Subdivision, no date. Source: Travis County Clerk, vol. Z, pg. 594.

*Refer to the Recommended Historic Districts text in Section 5 for information regarding interpretation of these forms.

INVENTORY TABLE

*Inventory table of all **primary** resources within the boundaries of the recommended Drag Historic District. Post-1974 resources were not included in the scope of the survey and therefore are not in the inventory.*

HHM ID	CAD parcel ID	Address	Year built	Legal description	Stylistic influences	Local status (C/NC)	Heritage tourism potential
109032	208217	605 W 29 ST	1962	LOT 14-16 * LESS N 25FT AV OF LOT 15&16 BLK 3 OLT 68 DIVISION D	Mid-century Modern	Contributing	Legacy business: Other - Open full-time
108836	211436	606 W 29 ST	1960	LOT 7-8 BLK 2 OLT 72 DIV D HARPERS RESUB	None visible	Contributing	
110702	203843	1900 GUADALUPE ST	1970	LOT 38 OLT 22 DIV D HORSTS LOUIS SUBD	None visible	Noncontributing	
110703	203842	1904 GUADALUPE ST	1948	LOT 39 OLT 22 DIV D HORSTS LOUIS SUBD	Mid-century Modern	Contributing	
110708	203841	1906 GUADALUPE ST	1951	LOT 40 OLT 22 DIV D HORSTS LOUIS SUBD	Mid-century Modern	Contributing	
110711	717533	2000 GUADALUPE ST	1923		Mid-century Modern	Noncontributing	
110714	203838	2002 GUADALUPE ST	1938	CEN 25FT LOT 42 OLT 22 DIV D HORSTS LOUIS SUBD	None visible	Contributing	
110717	203837	2004 GUADALUPE ST	1938	N 20FT LOT 42 OLT 22 DIV D HORSTS LOUIS SUBD	Commercial	Contributing	
110720	203836	2010 GUADALUPE ST	1953	LOT 43-44 *& E15X75& W65X45 LOT 45 OLT 22 HORSTS LOUIS SUBD	Mid-century Modern	Contributing	
110721	203847	2026 GUADALUPE ST	1914	LOT 46 *& N 5X120FT * E50X75F LOT 45 OLT 22 DIV D HORSTS LOUIS SUBD	Mission Revival, Mid-century Modern	Contributing	
110782	203722	2100 GUADALUPE ST	1920	LOT 31 OLT 22-1/2 DIV D HORSTS LOUIS SUBD	None visible	Contributing	Arts heritage: Visual arts ("Hi, How are you" mural on side of building)
110797	203721	2106 GUADALUPE ST	1956	LOT 32 OLT 22-1/2 DIV D HORSTS LOUIS SUBD	Mid-century Modern	Contributing	
110803	203720	2120 GUADALUPE ST	1931	LOT 33 OLT 22-1/2 DIV D HORSTS LOUIS SUBD	None visible	Contributing	
110806	203719	2130 GUADALUPE ST	1921	LOT 34-36 OLT 22-1/2 DIV D HORSTS LOUIS SUBD	Renaissance Revival	Contributing	
110811	203512	2200 GUADALUPE ST	1972	LOT 31-311/2 OLT 35 DIV D HORSTS LOUIS SUBD	Mid-century Modern	Contributing	
110825	203510	2232 GUADALUPE ST A	1930	LOT 33 OLT 35 DIV D HORSTS LOUIS SUBD	None visible	Contributing	
110864	203510	2232 GUADALUPE ST B	1930	LOT 33 OLT 35 DIV D HORSTS LOUIS SUBD	None visible	Contributing	
110870	203509	2244 GUADALUPE ST	1925	S 62FT OF LOT 34 OLT 35 DIV D HORSTS LOUIS SUBD	None visible	Contributing	
110840	203508	2266 GUADALUPE ST A	1958	LOT 1 BLK A CO-OP SUBD THE	Commercial	Noncontributing	Legacy business: Other - Open full-time
110833	203508	2266 GUADALUPE ST B	1960	LOT 1 BLK A CO-OP SUBD THE	Commercial	Contributing	
110876	206751	2300 GUADALUPE ST	1960	LOT 31 OLT 36 DIVISION D	None visible	Noncontributing	
110880	206750	2310 GUADALUPE ST	1960	S20 FT OF LOT 32 OLT 36 DIVISION D	Ranch Style	Contributing	
110883	206749	2316 GUADALUPE ST	1940	N50 FT OF LOT 32 OLT 36 DIVISION D	Commercial	Contributing	
110891	359147	2326 GUADALUPE ST A	1926	LOT 1 HORSTS LOUIS SUBD AMENDED PLAT OF LOTS 33&34	Prairie	Contributing	Architecture - Open full-time

**Refer to the Recommended Historic Districts text in Section 5 for information regarding interpretation of these forms.*

City of Austin | Historic Building Survey Report for North Central Austin
West Campus, North University, Heritage, Bryker Woods, and North Hyde Park

*Inventory table of all **primary** resources within the boundaries of the recommended Drag Historic District. Post-1974 resources were not included in the scope of the survey and therefore are not in the inventory.*

HHM ID	CAD parcel ID	Address	Year built	Legal description	Stylistic influences	Local status (C/NC)	Heritage tourism potential
110897	359147	2326 GUADALUPE ST B	1945	LOT 1 HORSTS LOUIS SUBD AMENDED PLAT OF LOTS 33&34	Commercial	Contributing	Legacy business: Other - Open full-time
110902	459731	2346 GUADALUPE ST A	1960	.1049 AC OF LOT 35 OLT 36 DIVISION D	None visible	Contributing	
110924	459731	2348 GUADALUPE ST B	1920	.1049 AC OF LOT 35 OLT 36 DIVISION D	Classical Revival	Contributing	
110920	206744	2350 GUADALUPE ST	1960	.058AC OF 556 FT OF LOT 35 OLT 36 DIVISION D	None visible	Contributing	
110927	206742	2354 GUADALUPE ST	1967	LOT 36 * & N12 FT OF LOT 35 OLT 36 DIVISION D	Mid-century Modern	Contributing	
110930	206691	2402 GUADALUPE ST	1936	LOT 1 * & S.67 FT OF LOT 2 OLT 49 DIVISION D	Art Deco	Contributing	Architecture - Open full-time
110939	206690	2404 GUADALUPE ST	1936	LOT 2 OLT 49 * LESS S .67 FT DIVISION D	Art Deco	Contributing	Architecture - Open full-time
110943	206689	2406 GUADALUPE ST	1968	LOT 3 OLT 49 DIVISION D	Mid-century Modern	Contributing	
110946	206688	2416 GUADALUPE ST	1949	LOT 4 OLT 49 DIVISION D	Commercial	Contributing	
110952	206687	2420 GUADALUPE ST	1960	E86.5 FT OF LOT 5 OLT 49 DIVISION D	Commercial	Contributing	
110966	206686	2426 GUADALUPE ST	1928	E86.5 FT OF LOT 6 OLT 49 DIVISION D	Commercial	Contributing	
110355	206595	2500 GUADALUPE ST	1962	LOT 1-2 OLT 50 DIVISION D	International Style	Contributing	
110362	206594	2512 GUADALUPE ST	1968	LOT 3 OLT 50 DIVISION D	Commercial	Contributing	
110364	206597	2514 GUADALUPE ST	1940	E60 FT OF LOT 4 OLT 50 DIVISION D	Commercial	Contributing	
110368	206593	2518 GUADALUPE ST	1963	LOT 5 OLT 50 DIVISION D	Commercial	Contributing	
110369	206591	2532 GUADALUPE ST	1949	LOT 6 OLT 50 DIVISION D	Commercial	Contributing	
110372	206589	2538 GUADALUPE ST	1935	LOT 7 OLT 50 DIVISION D	Commercial	Contributing	Arts heritage: Music - Open full-time
110375	208309	2604 GUADALUPE ST	1938	70 X 79FT OLT 62 DIVISION D	Commercial	Contributing	
110381	208305	2606 GUADALUPE ST	1963	50 X 150FT & 20 X 130FT OLT 62 DIVISION D	Ranch Style	Contributing	Legacy business: Food - Open full-time
110392	208303	2610 GUADALUPE ST	1944	45 X 150FT OLT 62 DIVISION D	Commercial	Contributing	
108966	208311	2612 GUADALUPE ST	1947	100 X 160FT OLT 62 DIVISION D	International Style	Contributing	
111066	208318	2700 GUADALUPE ST	1973	LOT 13-15 BLK 1 OLT 63 DIVISION D	None visible	Noncontributing	
111067	208317	2712 GUADALUPE ST	1920	LOT 12 BLK 1 OLT 63 DIVISION D	Folk Victorian	Noncontributing	
111063	208316	2714 GUADALUPE ST	1900	S 75FT LOT 11 BLK 1 OLT 63 DIVISION D	None visible	Contributing	
111058	208315	2716 GUADALUPE ST	1960	CEN 21.55 FT OF LOT 11 BLK 1 OLT 63 DIVISION D	None visible	Contributing	
111057	208314	2716.5 GUADALUPE ST	1960	S 20FT OF LOT 10 * & N 4.55FT OF LOT 11 BLK 1 OLT 63 DIVISION D	None visible	Contributing	
111043	208325	2801 GUADALUPE ST	1965	LOT 3-4 * LESS W 7.5FT BLK 1 OLT 14 DIV D FRUTH ADDN	None visible	Noncontributing	
111052	208321	2808 GUADALUPE ST	1920	LOT 3 & 4 BLK 4 OLT 68 DIVISION D	None visible	Contributing	Legacy business: Food - Open full-time

**Refer to the Recommended Historic Districts text in Section 5 for information regarding interpretation of these forms.*

City of Austin | Historic Building Survey Report for North Central Austin
West Campus, North University, Heritage, Bryker Woods, and North Hyde Park

*Inventory table of all **primary** resources within the boundaries of the recommended Drag Historic District. Post-1974 resources were not included in the scope of the survey and therefore are not in the inventory.*

HHM ID	CAD parcel ID	Address	Year built	Legal description	Stylistic influences	Local status (C/NC)	Heritage tourism potential
109001	208202	2820 GUADALUPE ST	1965	LOT 21 BLK 3 OLT 68 DIVISION D	None visible	Contributing	Legacy business: Food - Open full-time
109018	208324	2825 GUADALUPE ST	1955	W 53FT AV LOT 2 * & ADJ TRI OF LOT 1 BLK 2 OLT 14 DIV D FRUTH ADDN	None visible	Noncontributing	
109002	208201	2828 GUADALUPE ST	1960	SW TRI OF LOT 17,18 *LESS NE TRI & ALL LOT 19&20 BLK 3 OLT 68 DIVISION D	None visible	Contributing	
108832	211435	2900 GUADALUPE ST	1933	LOT 1 BLK 1 OLT 72 DIV D BROWN LEANDER ADDN	None visible	Noncontributing	
108810	211434	2904 GUADALUPE ST	1949	LOT 2-3 BLK 1 OLT 72 DIV D BROWN LEANDER ADDN	None visible	Contributing	
108560	211452	2909 GUADALUPE ST	1968	W 58FT LOT 1-3 BLK 1 OLT 73 DIV D FRUTH ADDN	Mid-century Modern	Contributing	
108564	211454	2915 GUADALUPE ST	1965	LOT 4-6 * & S24FT LOT 7 BLK 1 OLT 73 DIV D FRUTH ADDN	None visible	Contributing	
108570	211455	2927 GUADALUPE ST	1939	LOT 8-9 & N20FT LOT 7 BLK 1 OLT 73 DIV D FRUTH ADDN	None visible	Contributing	
108809	211433	2928 GUADALUPE ST	1949	LOT 4-8 BLK 1 OLT 72 DIV D BROWN LEANDER ADDN	Ranch Style, Mid-century Modern	Contributing	Legacy business: Other - Open full-time
108717	211432	2934 GUADALUPE ST A	1938	LOT 9-10 BLK 1 OLT 72 DIV D BROWN LEANDER ADDN	None visible	Contributing	Legacy business: Food - Open full-time
108576	211205	3001 GUADALUPE ST	1965	LOT 1-2 BLK 10 OLT 73 DIV D FRUTH ADDN	None visible	Noncontributing	
108723	211263	3002 GUADALUPE ST	1906	75X180FT LOT 1 OLT 72 DIV D BEVILL	Italianate	Contributing	
108720	211206	3005 GUADALUPE ST	1965	LOT 3-4 BLK 10 OLT 73 DIV D FRUTH ADDN	None visible	Noncontributing	
108726	211208	3023 GUADALUPE ST	1946	LOT 5 & 6 BLK 10 OLT 73 DIV D FRUTH ADDN	None visible	Noncontributing	
108730	211209	3025 GUADALUPE ST	1928	LOT 7 BLK 10 OLT 73 DIV D FRUTH ADDN	None visible	Contributing	
108733	211210	3101 GUADALUPE ST A	1940	150X303.13 OLT 74 DIVISION D	Art Deco	Contributing	Legacy business: Food - Open full-time
108740	211210	3101 GUADALUPE ST B	1960	150X303.13 OLT 74 DIVISION D	None visible	Contributing	
110815	203511	2222-A GUADALUPE ST	1940	LOT 32 OLT 35 DIV D HORSTS LOUIS SUBD	Streamline Moderne	Contributing	

**Refer to the Recommended Historic Districts text in Section 5 for information regarding interpretation of these forms.*

RECOMMENDED NORTH HYDE PARK HISTORIC DISTRICT

GEOGRAPHIC DESCRIPTION

Boundaries	Roughly bound by East 51st Street to the north, Red River Street to the east, East 45th Street to the south, and Avenue B and Rowena Avenue to the west
Acreage	113.16
Topography	Generally flat
Natural Features	N/A
Subdivisions Included (Date Platted)	HYDE PARK ANNEX 1898 (1898); RIDGETOP ANNEX 1910 (1910); HIGHLANDS THE (1917); J. J. HEGMAN'S SUBDN (1925); SHUDDMAGENS SUBDIVISION' (1937); STAEHELY SUBDN (1938); RIDGETOP ANNEX (A RESUB OF BLOCK NO. 1) (1939); PATTERSON HEIGHTS (1941); RAMSEY PLACE (1946); THEODORA SUBDIVISION (1948); WORLEY ADDN (1948); FRED A. MUELLER ADDITION (C8-1950-1939) (1950); PATTERSON HEIGHTS ANNEX (1954); WORLEY ADDITION SEC 2 (1956); E. L. CARUTHERS SUBDIVISION (1957); RIDGETOP ANNEX, RESUB OF LOT 4, BLOCK 12 (1958); ALICE ANDERSON SUBDIVISION (1959); J. J. HEGEMAN'S SUBD BLK 4, RESUB OF LOT 2 & A P* (1959); SCANLON ADDITION (1960); RIDGETOP ANNEX, RESUB OF PARTS C & D OF LOT 1 BLK* (1961); AVENUE F ADDITION (1962); RIDGETOP ANNEX, RESUB OF LOTS 5-7 & PART OF LOT 4* (1962); THE HIGHLANDS ADDITION, PART OF BLOCK 1 (RESUB OF* (1962); REX BRADLEY SUBDIVISION (1964); SPEEDWAY ANNEX (1965); C. K. JAMISON SUBDIVISION (1966); REX BRADLEY SUBDIVISION, RESUB OF LOTS 1 & 2 (1967); EASTIN NELSON SUBDIVISION (1968); THE OAK (1972)

PROPERTIES WITHIN THE LOCAL DISTRICT*

Contributing status	Primary resources only: 691 contributing (72.7%), 259 noncontributing (27.3%)
---------------------	---

OVERALL DISTRICT DEVELOPMENT PATTERNS

Circulation Patterns	Grid street network
Open Spaces	No public open spaces, front yards generally open
Commercial nodes	Duval Street at W. 45th Street, Duval Street at W. 51st Street
Institutional nodes	Ridgetop Elementary at 5005 Caswell Avenue

PRINCIPAL ARCHITECTURAL STYLES AND PERIODS OF CONSTRUCTIONS

Period(s) of Construction	1850-1974, primarily 1920-1959
Property Types (Use)	Residential, Commercial
Property Subtypes (Form)	Bungalow, Ranch, Apartment building
Common Styles	Craftsman, Classical Revival, Colonial Revival, Minimal Traditional, Ranch

OVERALL DISTRICT INTEGRITY

Common alterations	Porch alterations, Window replacement, Second story additions
Non-historic-age infill	N/A (non-historic resources not surveyed)

HISTORIC ASSOCIATIONS

Themes within Context	5.1.4.3 Housing and Lending Policies and New Suburban Developments
Significant Historic Events	N/A
Known Architects/Builders	Abner Cook; Jessen, Jessen, Milhouse, and Greeven

CRITERIA FOR DESIGNATION*

City of Austin Criteria	Architecture, Historical Associations
National Register Criteria	Architecture, Historical Associations
Previous Designations	604 E 47TH (Local landmark); 802 E 47 ST (Local landmark); 4615 CASWELL (Local landmark); 809 E 46 ST (Local landmark)

PERIOD(S) OF SIGNIFICANCE

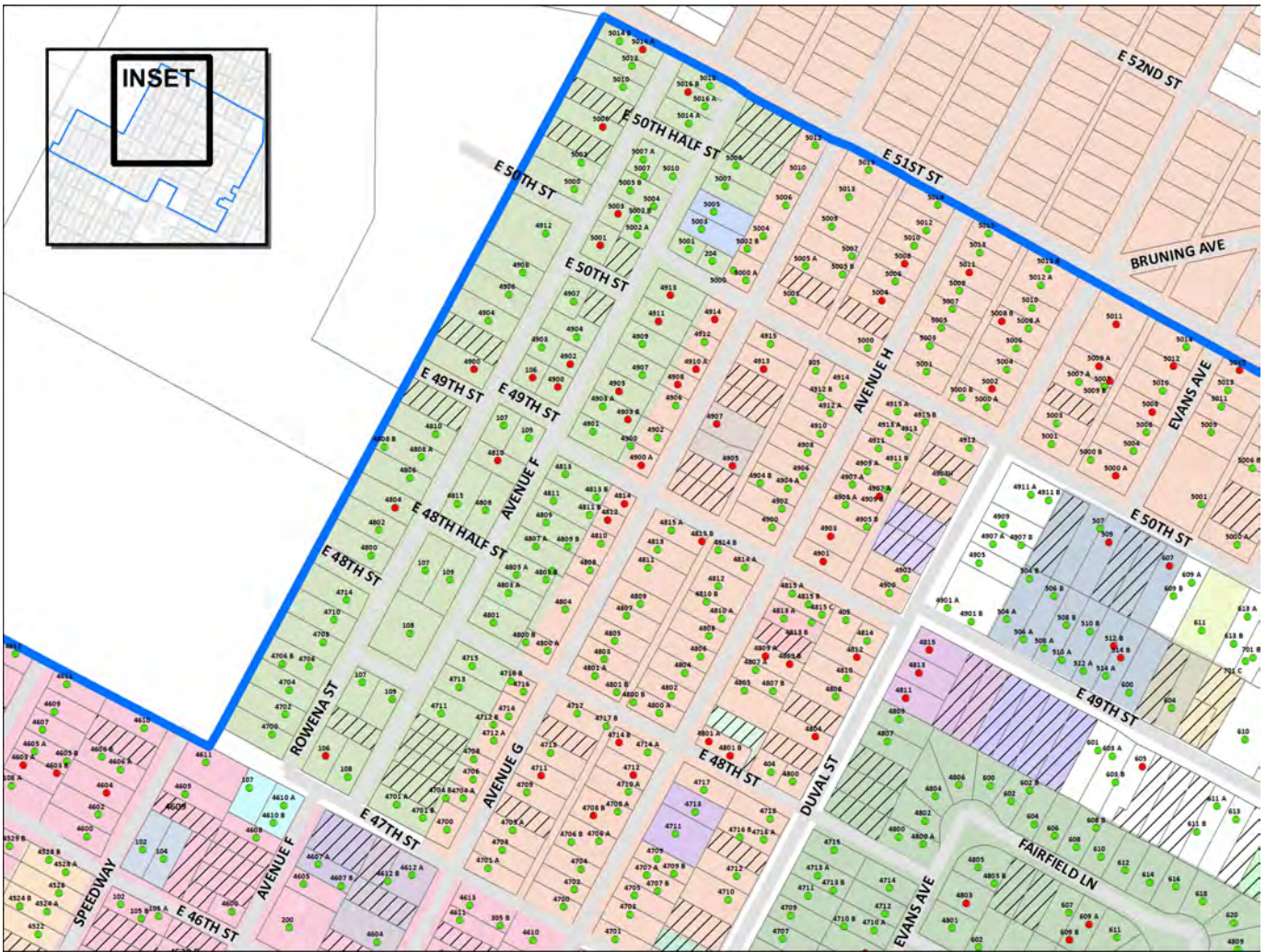
Period(s) of Significance	1900-1974
---------------------------	-----------

HERITAGE TOURISM RECOMMENDATIONS


Tag(s)	Architecture; Legacy business: Bars and lounges; Social history: Sports; Lodging
--------	--

*Refer to the Recommended Historic Districts text in Section 5 for information regarding interpretation of these forms.

City of Austin | Historic Building Survey Report for North Central Austin
 West Campus, North University, Heritage, Bryker Woods, and North Hyde Park

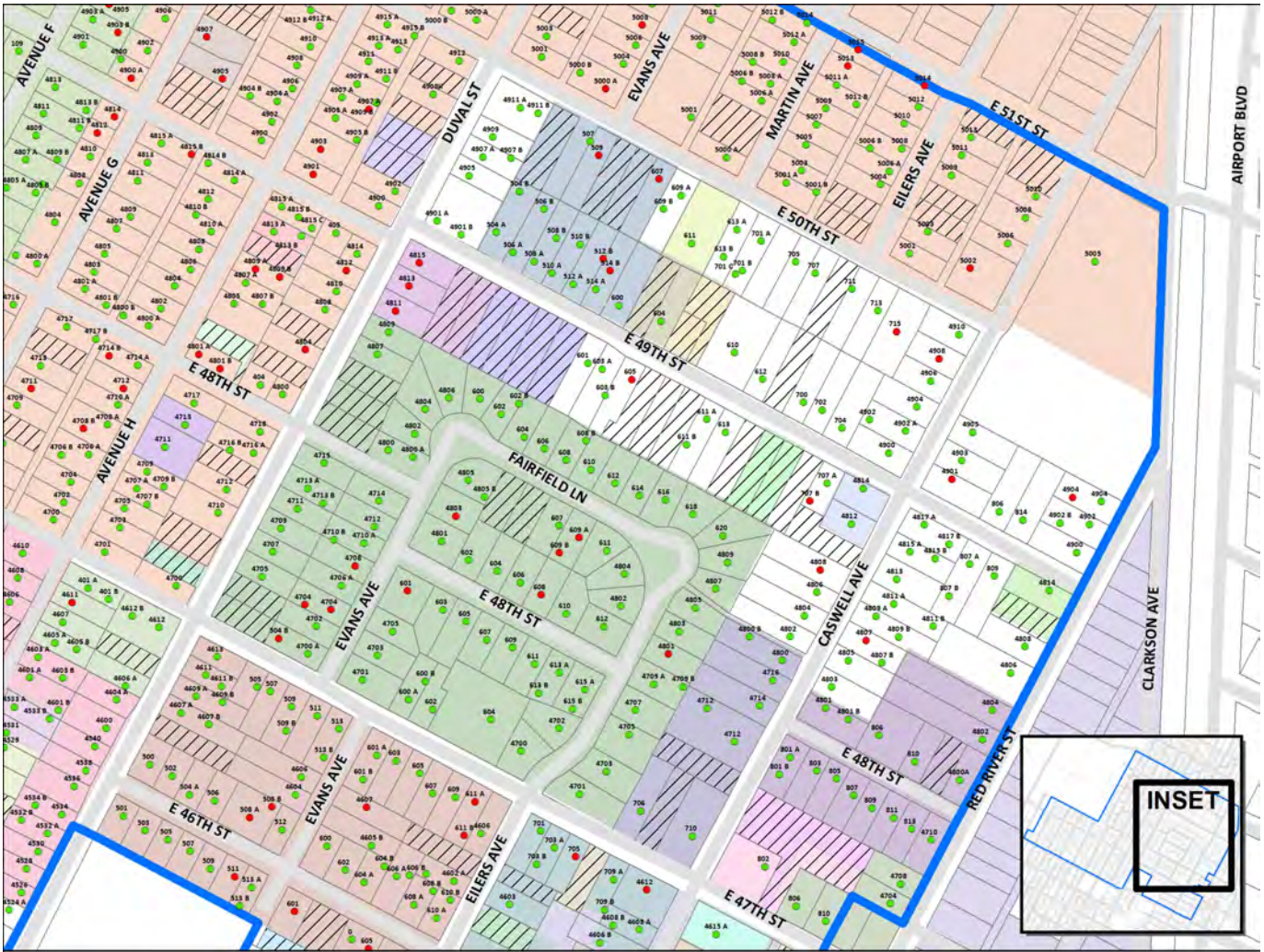


● Contributing	● Noncontributing	 Historic District Boundary	 Existing Hyde Park NHP Historic District	 Existing Hyde Park Local Historic District	 Parcel	 Parcel Not Surveyed (Post-1974)	Subdivisions	HEATHER SUBDIVISION	RIDGETOP ANNEX 1910
							ALICE ANDERSON SUBDIVISION	HENRY H. ULRICH SUBDIVISION	RIDGETOP ANNEX, REPLAT OF LOT 6 OF A RESUBDIVISION*
							AVENUE F ADDITION	HIGHLANDS THE	RIDGETOP ANNEX, RESUB OF LOT 4, BLOCK 12
							BOCKHORN LOT 1; RESUBDIVISION	HIGHLANDS, AMENDED PLAT-LOTS 26,27,28,29&30,THE	RIDGETOP ANNEX, RESUB OF LOTS 5-7 & PART OF LOT 4*
							C. K. JAMISON SUBDIVISION	HYDE PARK ANNEX 1898	RIDGETOP ANNEX, RESUB OF PARTS C & D OF LOT 1 BLK*
							CASWELL PLACE	HYDE PARK ANNEX NO. 2	RIDGETOP ANNEX, RESUBDIVISION OF A PORTION OF LOT*
							CEDAR CREST (AKA RIDGETOP ANNEX, RESUB OF BLOCK 1)*	HYDE PARK ANNEX, BLOCK 2, RESUB OF LOTS 13 - 15	RIDGETOP ANNEX, RESUBDIVISION OF PART C OF THE RE*
							DEBERRY PLAT	HYDE PARK ANNEX, RESUB OF LOTS 12 & 13 BK.6	ROSTEDT PLACE
							E. L. CARUTHERS SUBDIVISION	HYDE PARK ANNEX; AMENDED PLAT (RESUBMITTAL OF C8-*)	SCANLON ADDITION
							EASTIN NELSON SUBDIVISION	J. J. HEGEMAN'S SUBD BLK 4, RESUB OF LOT 2 & A P*	SHUDDMAGENS SUBDIVISION'
							EASTIN NELSON SUBDIVISION, AMENDED PLAT OF LOTS 2*	J. J. HEGEMAN'S SUBDN	SPEEDWAY ANNEX
							EQUECO SUBDIVISION	JAMES F. STRUHALL SUBDIVISION	SPEEDWAY PARK
							FRED A. MUELLER 7.04 ACRES, RESUB OF A PORTION OF*	KT SUBDIVISION FINAL PLAT	STAEHEL SUBDN
							FRED A. MUELLER ADDITION (C8-1950-1939)	LOCKE ADDITION	THE DEARING ADDITION
							GRUBB SUBDIVISION, AMENDED PLAT OF	PATRICK POPE ADDITION AMENDED	THE E. L. STRYK SUBDIVISION OF A PORTION OF BLK 1*
							HALLEN ACRES	PATTERSON HEIGHTS	THE HIGHLANDS ADDITION, PART OF BLOCK 1 (RESUB OF*
								PATTERSON HEIGHTS ANNEX	THE OAK
								PECAN PARK ADDITION (A RESUB OF HYDE PARK ANNEX)	THEODORA SUBDIVISION
								RED RIVER PLACE	W. M. REED SUBDIVISION
								REX BRADLEY SUBDIVISION	WORLEY ADDITION SEC 2
								REX BRADLEY SUBDIVISION, RESUB OF LOTS 1 & 2	WORLEY ADDN
								RHODES & PUETT ADDITION	
								RIDGETOP ANNEX (A RESUB OF BLOCK NO. 1)	




*Refer to the Recommended Historic Districts text in Section 5 for information regarding interpretation of these forms.

City of Austin | Historic Building Survey Report for North Central Austin
 West Campus, North University, Heritage, Bryker Woods, and North Hyde Park

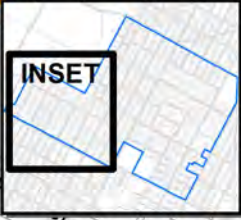
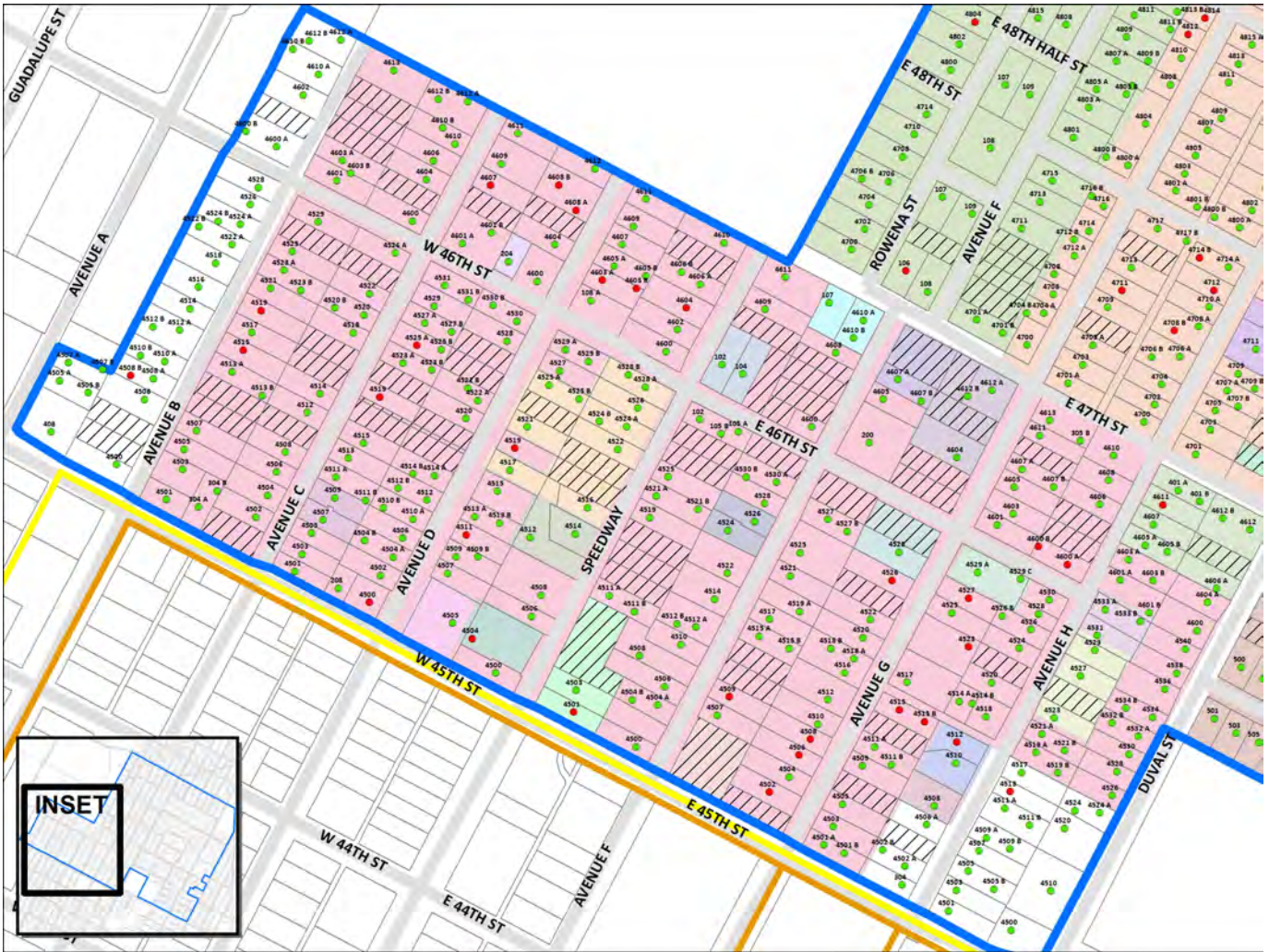


● Contributing	HEATHER SUBDIVISION	RIDGETOP ANNEX 1910
● Noncontributing	HENRY H. ULRICH SUBDIVISION	RIDGETOP ANNEX, REPLAT OF LOT 6 OF A RESUBDIVISION*
▭ Historic District Boundary	HIGHLANDS THE	RIDGETOP ANNEX, RESUB OF LOT 4, BLOCK 12
▭ Existing Hyde Park NRHP Historic District	HIGHLANDS, AMENDED PLAT-LOTS 26,27,28,29&30,THE	RIDGETOP ANNEX, RESUB OF LOTS 5-7 & PART OF LOT 4*
▭ Existing Hyde Park Local Historic District	HYDE PARK ANNEX 1898	RIDGETOP ANNEX, RESUB OF PARTS C & D OF LOT 1 BLK*
▭ Parcel	HYDE PARK ANNEX NO. 2	RIDGETOP ANNEX, RESUBDIVISION OF A PORTION OF LOT*
▭ Parcel Not Surveyed (Post-1974)	HYDE PARK ANNEX, BLOCK 2, RESUB OF LOTS 13 - 15	RIDGETOP ANNEX, RESUBDIVISION OF PART C OF THE RE*
Subdivisions	HYDE PARK ANNEX, RESUB OF LOTS 12 & 13 BK.6	ROSTEDT PLACE
ALICE ANDERSON SUBDIVISION	HYDE PARK ANNEX; AMENDED PLAT (RESUBMITTAL OF C8-*	SCANLON ADDITION
AVENUE F ADDITION	J. J. HEGEMAN'S SUBD BLK 4, RESUB OF LOT 2 & A P*	SHUDDEMAGENS SUBDIVISION'
BOCKHORN LOT 1; RESUBDIVISION	J. J. HEGEMAN'S SUBDN	SPEEDWAY ANNEX
C. K. JAMISON SUBDIVISION	JAMES F. STRUHALL SUBDIVISION	SPEEDWAY PARK
CASWELL PLACE	KT SUBDIVISION FINAL PLAT	STAEHELY SUBDN
CEDAR CREST (AKA RIDGETOP ANNEX, RESUB OF BLOCK 1)*	LOCKE ADDITION	THE DEARING ADDITION
DEBERRY PLAT	PATRICK POPE ADDITION AMENDED	THE E. L. STRYK SUBDIVISION OF A PORTION OF BLK 1*
E. L. CARUTHERS SUBDIVISION	PATTERSON HEIGHTS	THE HIGHLANDS ADDITION, PART OF BLOCK 1 (RESUB OF*
EASTIN NELSON SUBDIVISION	PATTERSON HEIGHTS ANNEX	THE OAK
EASTIN NELSON SUBDIVISION, AMENDED PLAT OF LOTS 2*	PECAN PARK ADDITION (A RESUB OF HYDE PARK ANNEX)	THEODORA SUBDIVISION
EQUECO SUBDIVISION	RED RIVER PLACE	W. M. REED SUBDIVISION
FRED A. MUELLER 7.04 ACRES, RESUB OF A PORTION OF*	REX BRADLEY SUBDIVISION	WORLEY ADDITION SEC 2
FRED A. MUELLER ADDITION (C8-1950-1939)	REX BRADLEY SUBDIVISION, RESUB OF LOTS 1 & 2	WORLEY ADDN
GRUBB SUBDIVISION, AMENDED PLAT OF	RHODES & PUETT ADDITION	
HALLEN ACRES	RIDGETOP ANNEX (A RESUB OF BLOCK NO. 1)	




*Refer to the Recommended Historic Districts text in Section 5 for information regarding interpretation of these forms.

City of Austin | Historic Building Survey Report for North Central Austin
 West Campus, North University, Heritage, Bryker Woods, and North Hyde Park

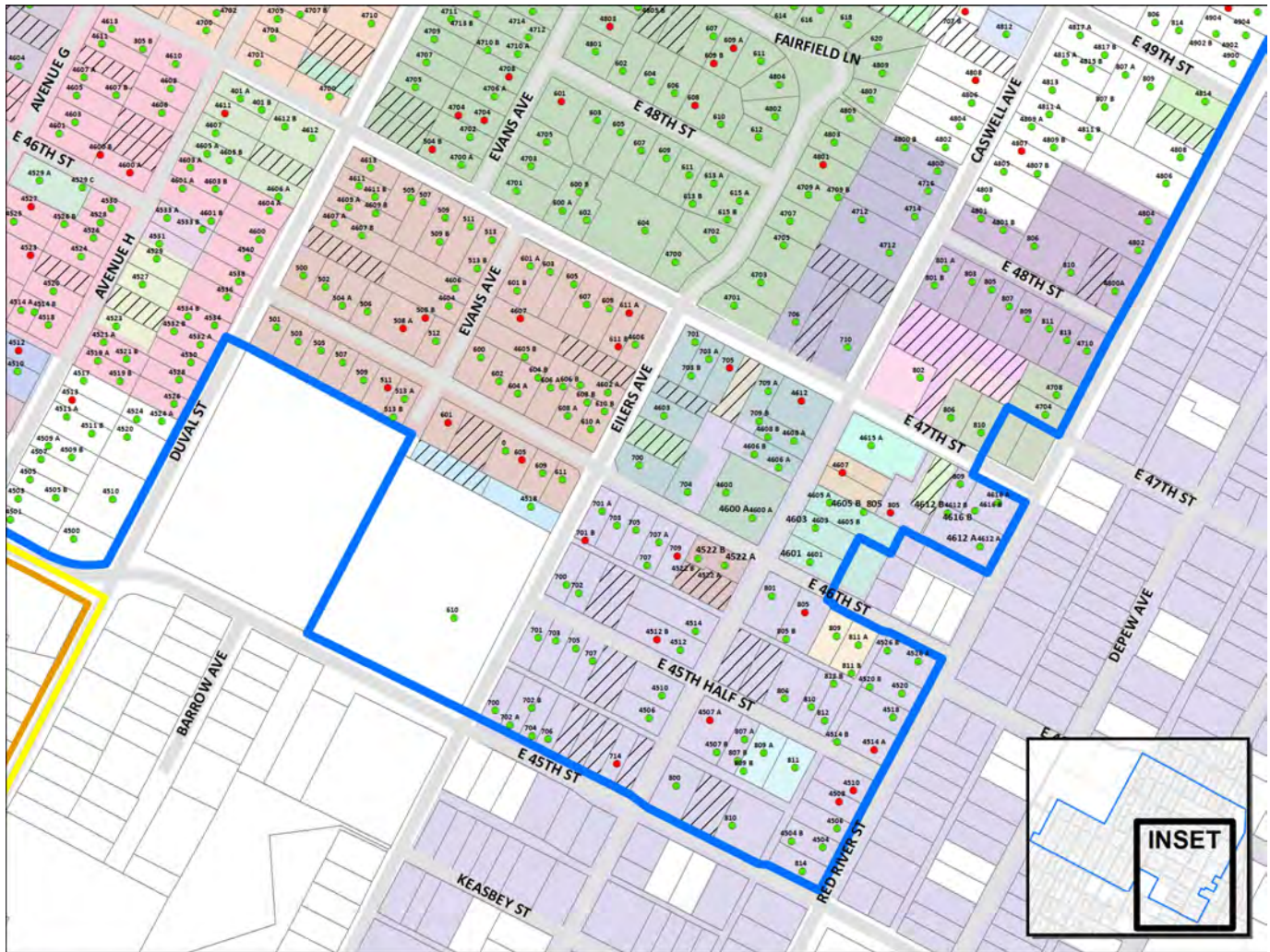


● Contributing	● Noncontributing	■ Historic District Boundary	■ Existing Hyde Park NRHP Historic District	■ Existing Hyde Park Local Historic District	□ Parcel	▨ Parcel Not Surveyed (Post-1974)
Subdivisions						
■ ALICE ANDERSON SUBDIVISION	■ AVENUE F ADDITION	■ BOCKHORN LOT 1; RESUBDIVISION	■ C. K. JAMISON SUBDIVISION	■ CASWELL PLACE	■ CEDAR CREST (AKA RIDGETOP ANNEX, RESUB OF BLOCK 1*)	■ DEBERRY PLAT
■ E. L. CARUTHERS SUBDIVISION	■ EASTIN NELSON SUBDIVISION	■ EASTIN NELSON SUBDIVISION, AMENDED PLAT OF LOTS 2*	■ EQUICO SUBDIVISION	■ FRED A. MUELLER 7.04 ACRES, RESUB OF A PORTION OF*	■ FRED A. MUELLER ADDITION (C8-1950-1939)	■ GRUBB SUBDIVISION, AMENDED PLAT OF
■ HALLEN ACRES	■ HEATHER SUBDIVISION	■ HENRY H. ULRICH SUBDIVISION	■ HIGHLANDS THE	■ HIGHLANDS, AMENDED PLAT-LOTS 26,27,28,29&30,THE	■ HYDE PARK ANNEX 1898	■ HYDE PARK ANNEX NO. 2
■ HYDE PARK ANNEX, BLOCK 2, RESUB OF LOTS 13 - 15	■ HYDE PARK ANNEX, RESUB OF LOTS 12 & 13 BK.6	■ HYDE PARK ANNEX; AMENDED PLAT (RESUBMITTAL OF C8-*)	■ J. J. HEGEMAN'S SUBD BLK 4, RESUB OF LOT 2 & A P*	■ J. J. HEGEMAN'S SUBDN	■ JAMES F. STRUHALL SUBDIVISION	■ KT SUBDIVISION FINAL PLAT
■ LOCKE ADDITION	■ PATRICK POPE ADDITION AMENDED	■ PATTERSON HEIGHTS	■ PATTERSON HEIGHTS ANNEX	■ PECAN PARK ADDITION (A RESUB OF HYDE PARK ANNEX)	■ RED RIVER PLACE	■ REX BRADLEY SUBDIVISION
■ REX BRADLEY SUBDIVISION, RESUB OF LOTS 1 & 2	■ RHODES & PUETT ADDITION	■ RIDGETOP ANNEX (A RESUB OF BLOCK NO. 1)	■ RIDGETOP ANNEX 1910	■ RIDGETOP ANNEX, REPLAT OF LOT 6 OF A RESUBDIVISION*	■ RIDGETOP ANNEX, RESUB OF LOT 4, BLOCK 12	■ RIDGETOP ANNEX, RESUB OF LOTS 5-7 & PART OF LOT 4*
■ RIDGETOP ANNEX, RESUBDIVISION OF A PORTION OF LOT*	■ RIDGETOP ANNEX, RESUBDIVISION OF PART C OF THE RE*	■ ROSTEDT PLACE	■ SCANLON ADDITION	■ SHUDDEMAGENS SUBDIVISION'	■ SPEEDWAY ANNEX	■ SPEEDWAY PARK
■ STAEHEL SUBDN	■ THE DEARING ADDITION	■ THE E. L. STRYK SUBDIVISION OF A PORTION OF BLK 1*	■ THE HIGHLANDS ADDITION, PART OF BLOCK 1 (RESUB OF*)	■ THE OAK	■ THEODORA SUBDIVISION	■ W. M. REED SUBDIVISION
■ WORLEY ADDN	■ WORLEY ADDN SEC 2					



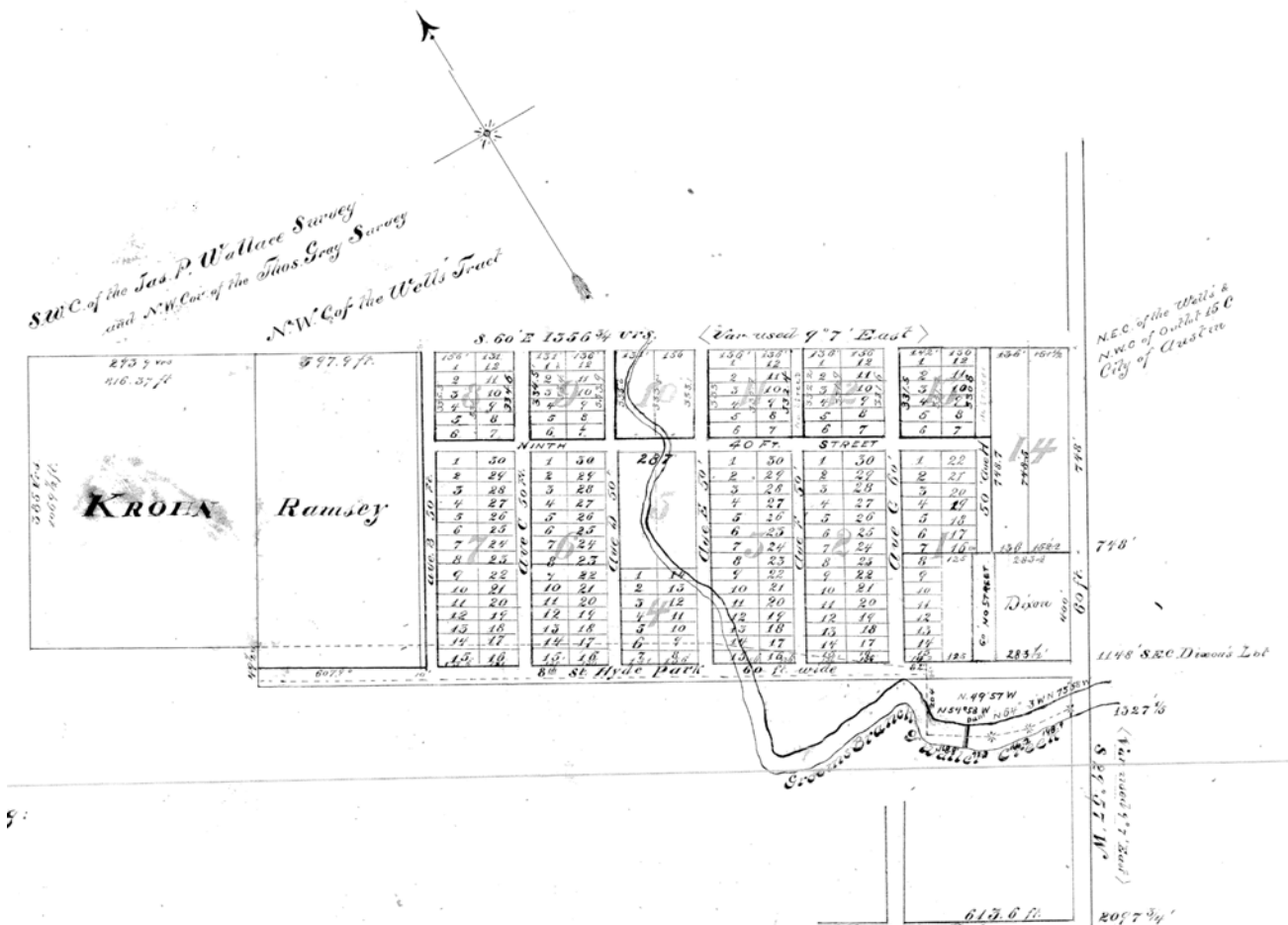
*Refer to the Recommended Historic Districts text in Section 5 for information regarding interpretation of these forms.

City of Austin | Historic Building Survey Report for North Central Austin
 West Campus, North University, Heritage, Bryker Woods, and North Hyde Park



*Refer to the Recommended Historic Districts text in Section 5 for information regarding interpretation of these forms.

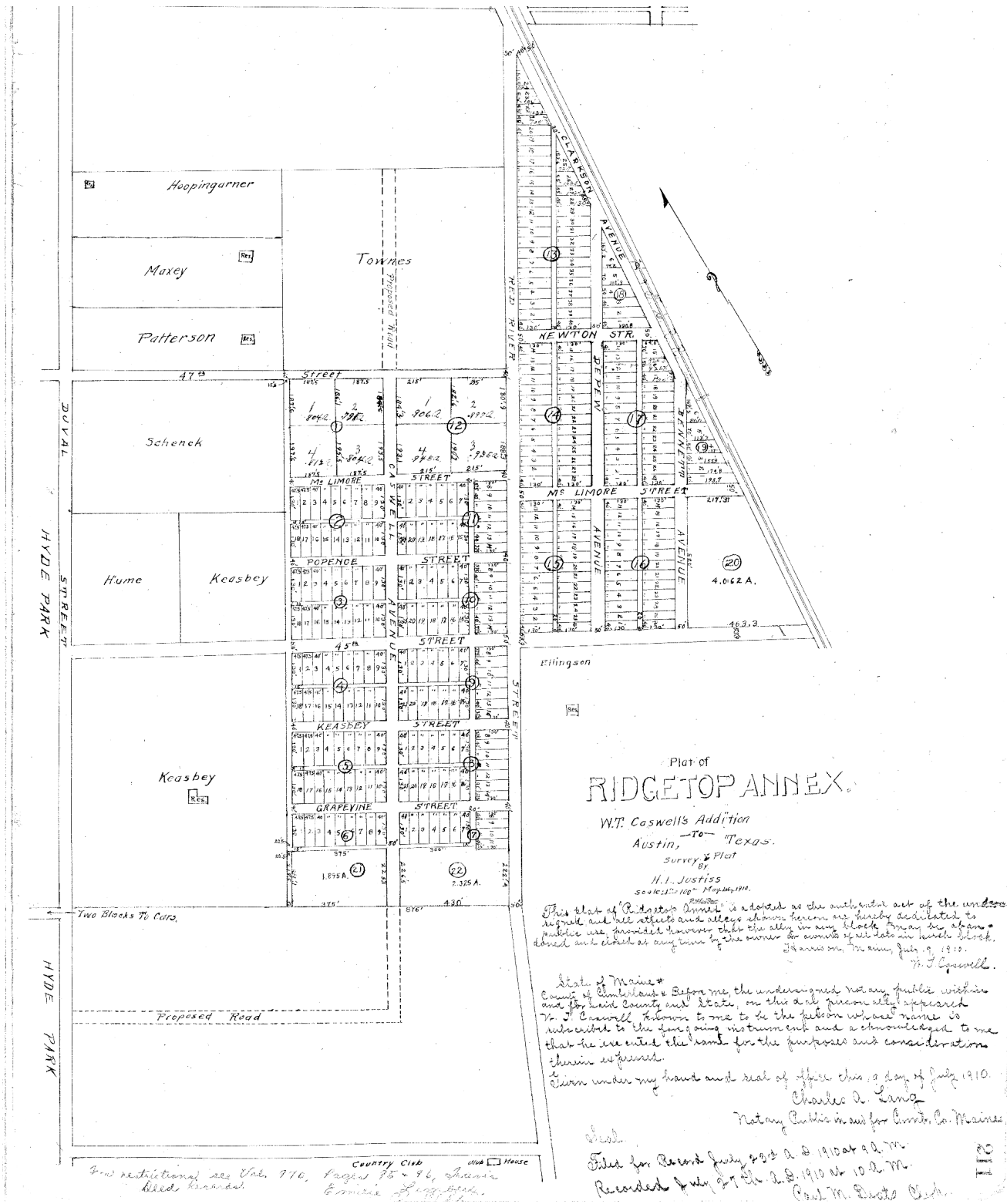
HISTORIC PLATS



Historic plat, Hyde Park Annex, 1893. Source: Travis County Clerk, vol. 2, pg. 30.

*Refer to the Recommended Historic Districts text in Section 5 for information regarding interpretation of these forms.

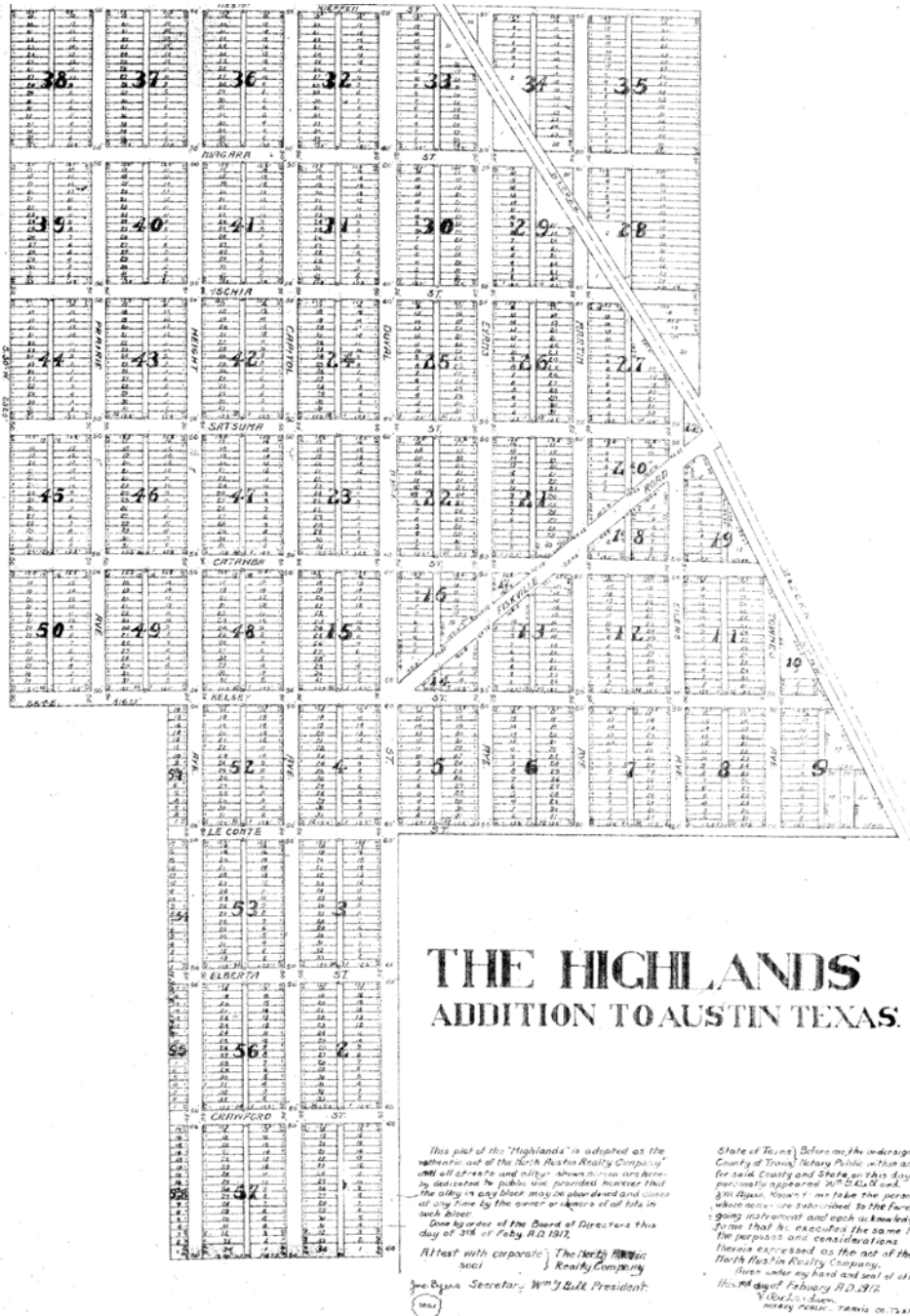
City of Austin | Historic Building Survey Report for North Central Austin
 West Campus, North University, Heritage, Bryker Woods, and North Hyde Park



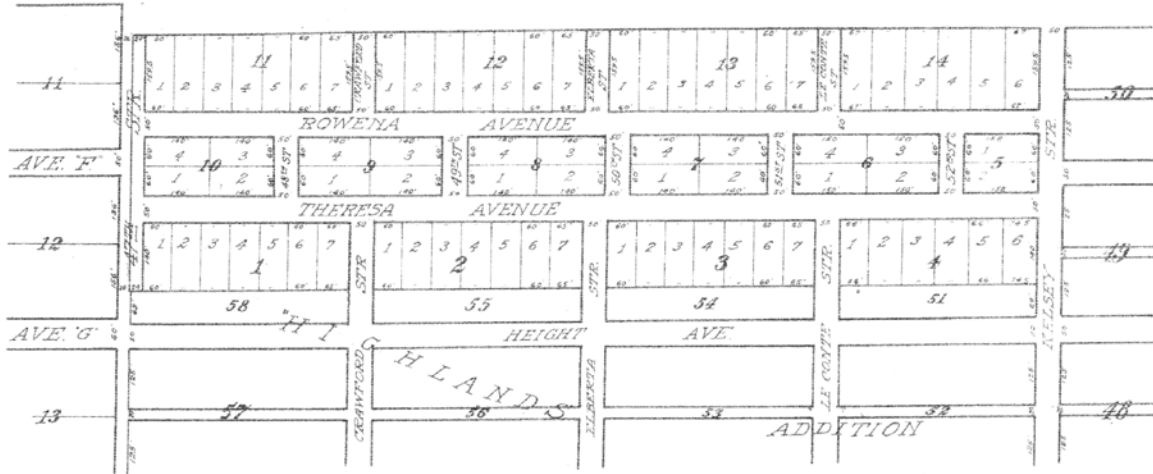
Historic plat, Ridgetop Annex, 1910. Source: Travis County Clerk, vol. 2, pg. 211.

*Refer to the Recommended Historic Districts text in Section 5 for information regarding interpretation of these forms.

Historic plat, *The Highlands*,
1917. Source: Travis County
Clerk, vol. 3, pg. 55.



*Refer to the Recommended Historic Districts text in Section 5 for information regarding interpretation of these forms.



*J. J. HEGMAN'S SUBDIVISION
 OF 22 1/2 ACRES OF LAND ON THE JAMES P WALLACE LEAGUE, SITUATED IN TRAVIS COUNTY, TEXAS*

The State of Texas, * Know all men by these presents, - That I, J. J. Hegman, County of Travis, * of the City of Austin, County of Travis and State of Texas, being the owner of 22 1/2 acres of land out of the James P Wallace League, situated in Travis County, Texas, have had the same surveyed and platted into lots and blocks, as shown on the plat hereto attached, and do hereby dedicate, for the use of the public, the Streets and Alleys, as designated and shown upon said Plat.
 Witness my hand, this the 19th day of June A. D. 1925.

J. J. Hegman



The State of Texas, * Before me, the undersigned authority on this County of Travis, * day personally appeared J. J. Hegman, known to me to be the person whose name is subscribed to the foregoing instrument, and acknowledged to me that he executed the same for the purposes and consideration therein expressed.
 Given under my hand and seal of office, this the 19th day of June A. D. 1925.

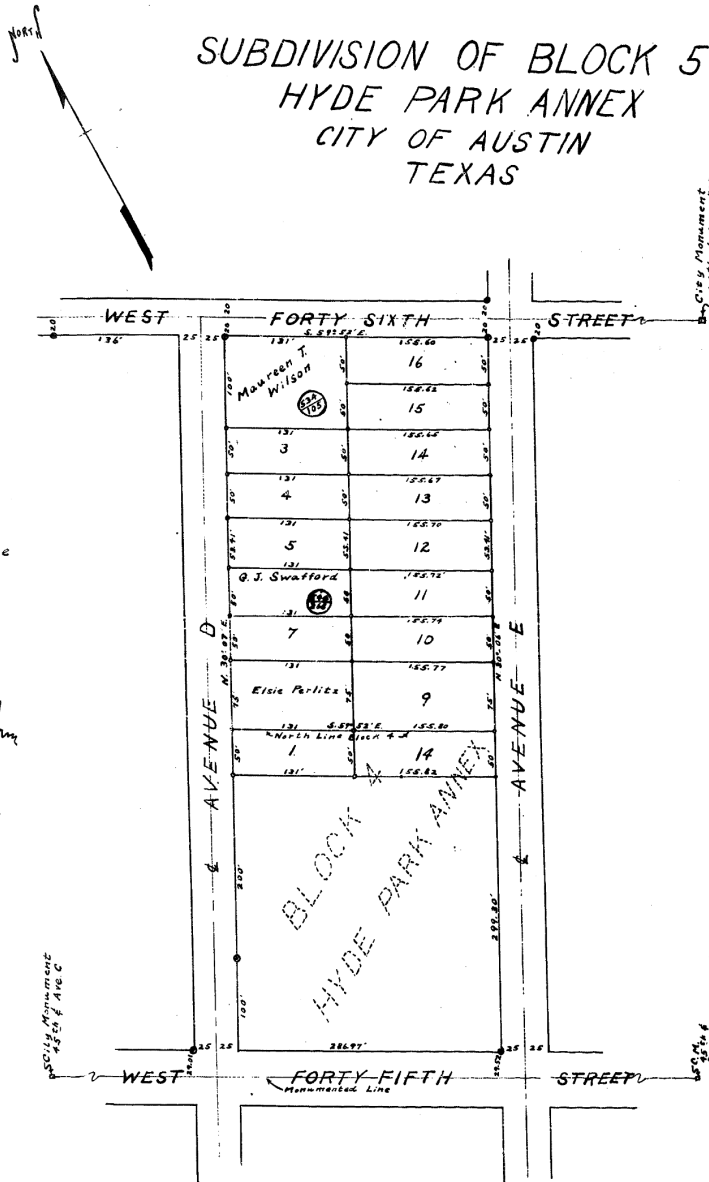
Gas. J. Johnson
 Notary Public, Travis County, Texas

FILED 4:00 P.M. JUNE 19 1925
 RECORDED 5:00 P.M. JUNE 22, 1925.

Historic plat, JJ Hegeman's Subdivision. Source: Travis County Clerk, vol. 3, pg. 114.

*Refer to the Recommended Historic Districts text in Section 5 for information regarding interpretation of these forms.

Historic plat, Shuddemagens
 Subdivision, 1937. Source: Travis
 County Clerk, vol. 4, pg. 8.



Approved for Acceptance
 11-9-37

Jonathan
 City Engineer

Approved by City Plan
 Commission: 11-11-37

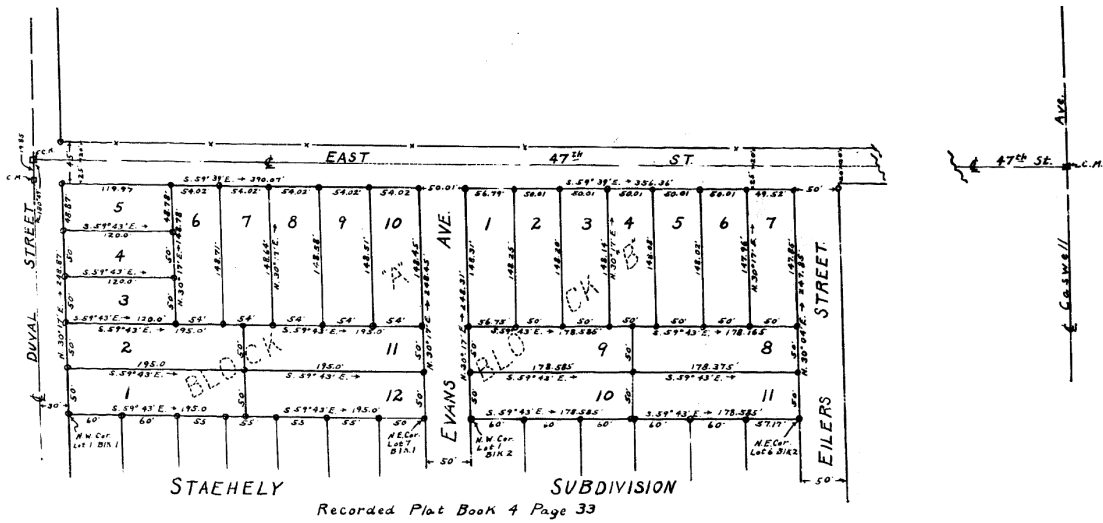
H. F. Kuehn, Chairman
Lillie Tracy
J. M. Ramsey

Plat No. 928.

● Denotes Old Iron Stake Found
 • Denotes Iron Stake.
 Scale: One Inch = 100 Feet

*Refer to the Recommended Historic Districts text in Section 5 for information regarding interpretation of these forms.

City of Austin | Historic Building Survey Report for North Central Austin
 West Campus, North University, Heritage, Bryker Woods, and North Hyde Park



note:
 For a T. to see Vol. 601 pgs 58 & 60 Read Records.
 608 p. 381-9 300 E. Limberg 1011K.

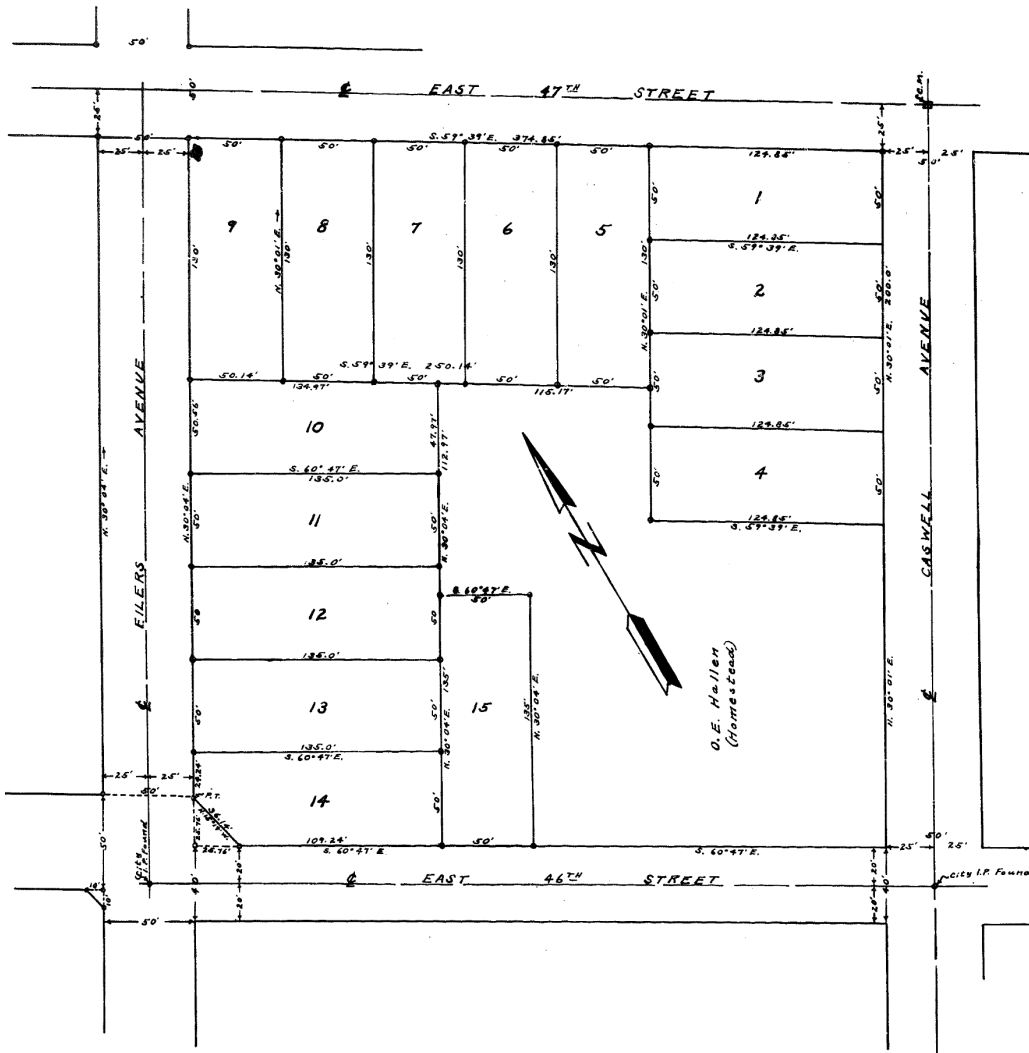
Filed for record September 20, A.D. 1938, at 3:30 P.M.
 Recorded September 24, A.D. 1938, at 4 P.M.

Historic plat, Staehely Subdivision, 1938. Source: Travis County Clerk, vol. 4, pg. 39.

*Refer to the Recommended Historic Districts text in Section 5 for information regarding interpretation of these forms.

Historic plat,
 Ridgertop
 Annex
 Resubdivision,
 1939. Source:
 Travis County
 Clerk, vol. 4,
 pg. 62.

RIDGETOP ANNEX
 A RE-SUBDIVISION OF BLOCK N^o 1 OF RIDGE



*Refer to the Recommended Historic Districts text in Section 5 for information regarding interpretation of these forms.

PATTERSON

HEIGHTS

THE STATE OF TEXAS) County of Travis) I, Roland V. Ream, the undersigned and duly qualified Surveyor for said County, and Public Land Surveyor, do hereby certify that the foregoing instrument of record is a true and correct copy of the original as the same appears on the records of said County, and that the same was duly recorded in accordance with the provisions of the laws of this State. Witness my hand and the Seal of Office of said County, at Austin, Texas, this 15th day of August, A.D. 1941.

THE STATE OF TEXAS) County of Travis) I, Miss Emily Limberg, Clerk of said County, do hereby certify that the foregoing instrument of record is a true and correct copy of the original as the same appears on the records of said County, and that the same was duly recorded in accordance with the provisions of the laws of this State. Witness my hand and the Seal of Office of said County, at Austin, Texas, this 15th day of August, A.D. 1941.

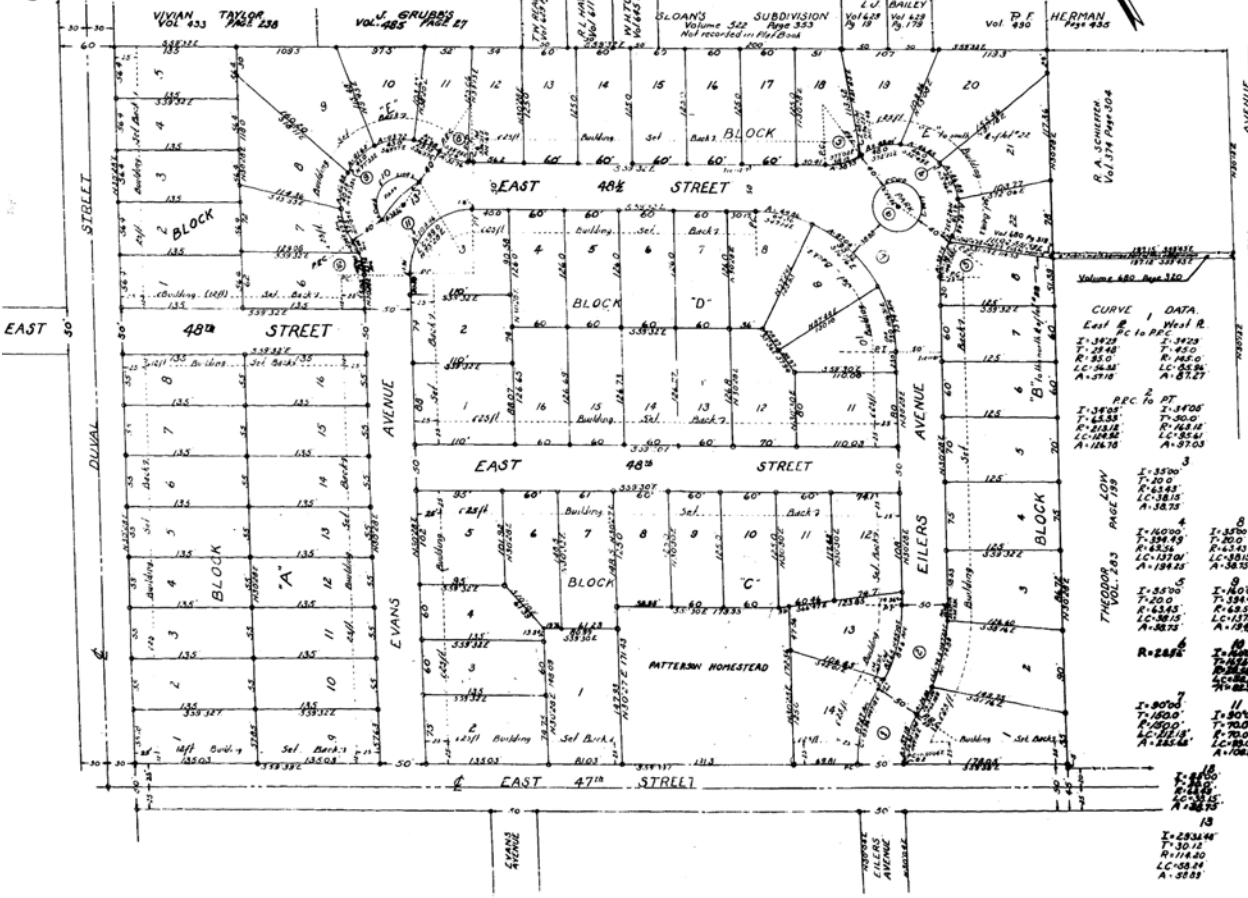
APPROVED BY CITY PLAN COMMISSION
DATE 8-20-41
DATE 8-20-41
DATE 8-20-41

APPROVED FOR ACCEPTANCE
DATE: 8-20-41

FILED FOR RECORD
On the 19th day of August, A.D. 1941 at 1:35 o'clock P.M.

SURVEYED IN JULY 1941
By O. Lemke

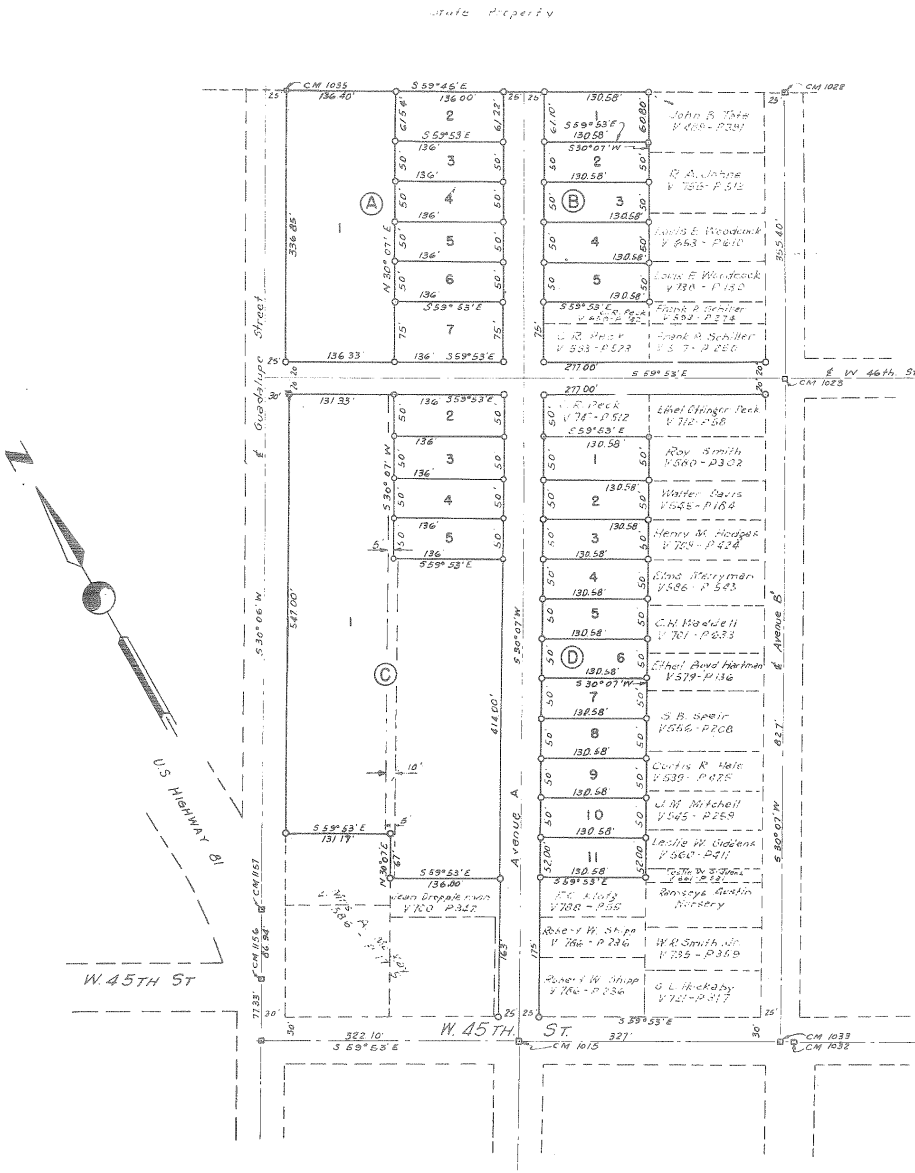
EASEMENTS:
An easement of three (3) ft. is reserved in all of the lots on the west side of East 48th Street for the use of Public Utilities.



Historic plat, Patterson Heights, 1941. Source: Travis County Clerk, vol. 4, pg. 221.

*Refer to the Recommended Historic Districts text in Section 5 for information regarding interpretation of these forms.

Historic plat, Ramsey Place, 1946.
 Source: Travis County Clerk, vol. 4, pg. 249.

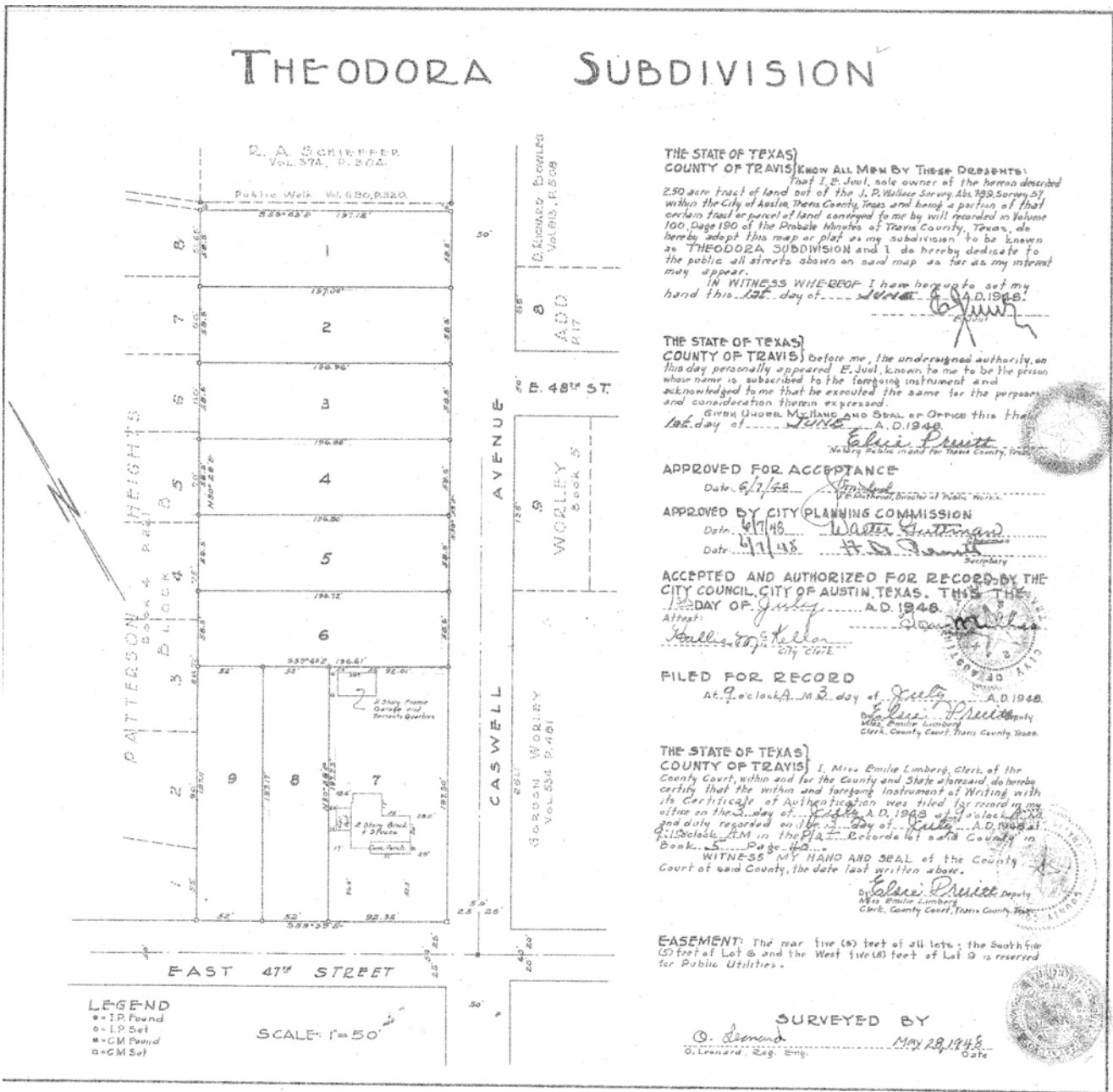


RAMSEY PLACE

Restrictions See Vol 853 Page 78-79
 G. M. Loring Co. L.L.C.

Easement
 A Public utility easement of 5' is reserved out of the rear of each lot in addition to easement shown on Plat.

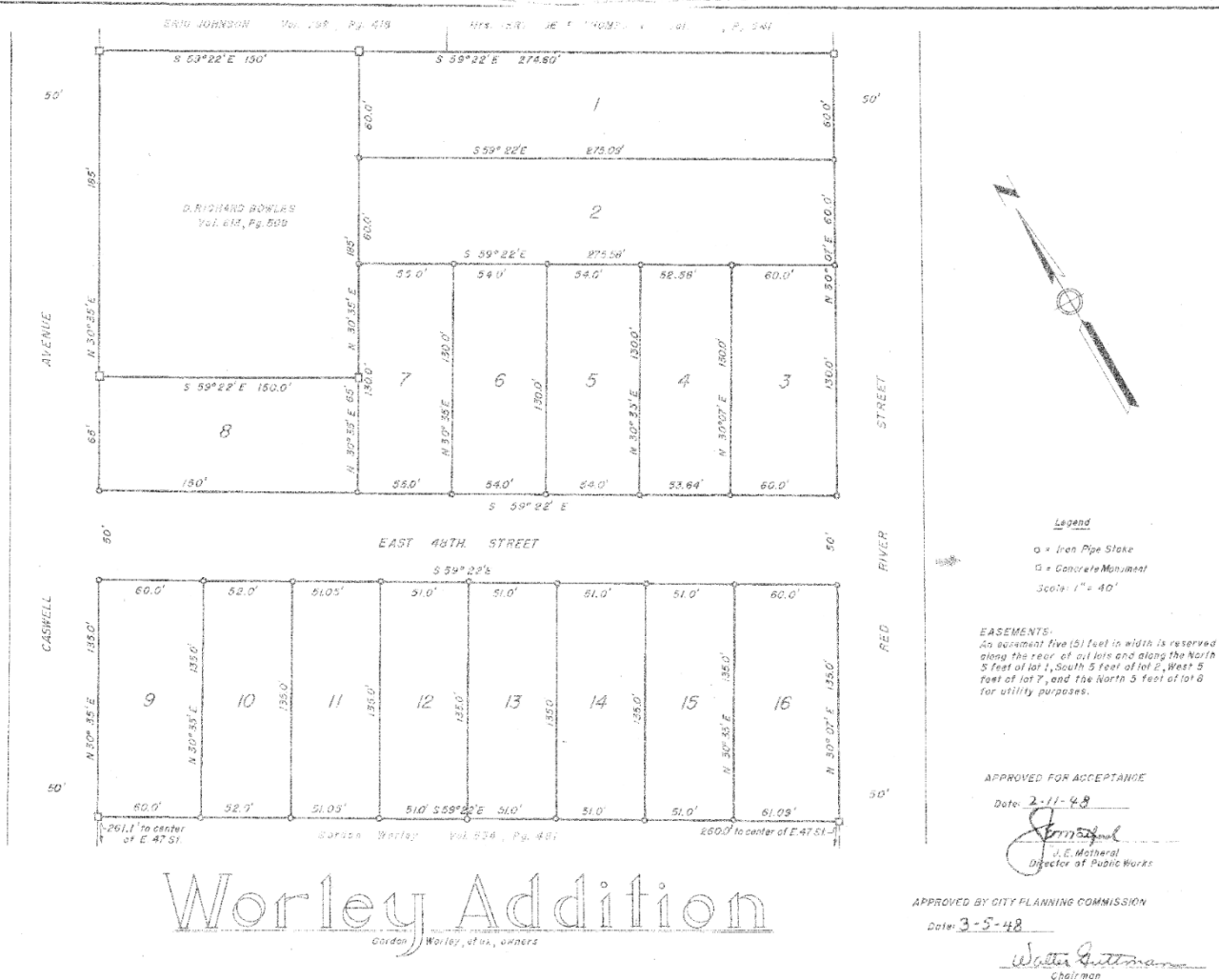
*Refer to the Recommended Historic Districts text in Section 5 for information regarding interpretation of these forms.



Historic plat, Theodora Subdivision, 1948. Source: Travis County Clerk, vol. 5, pg. 40.

*Refer to the Recommended Historic Districts text in Section 5 for information regarding interpretation of these forms.

City of Austin | Historic Building Survey Report for North Central Austin
 West Campus, North University, Heritage, Bryker Woods, and North Hyde Park



Historic plat, Worley Addition, 1948. Source: Travis County Clerk, vol.5, pg. 17

*Refer to the Recommended Historic Districts text in Section 5 for information regarding interpretation of these forms.

FRED A. MUELLER ADDITION

STATE OF TEXAS:
COUNTY OF TRAVIS: KNOW ALL MEN BY THESE PRESENTS:

That I, Fred A. Mueller, owner of the herein described 2.97 acres of land out of a 7.04 acre tract and conveyed to me by deed of record in Vol. 380, pages 276-278 of the Travis County Deed Records, do hereby adopt this map or plat as my subdivision to be known as the FRED A. MUELLER ADDITION and do hereby dedicate to the public all streets shown on said map or plat as far as my interests may appear.

Witness My Hand this the 28th day of Dec. AD. 1949.

Fred A. Mueller
Fred A. Mueller

STATE OF TEXAS:
COUNTY OF TRAVIS: KNOW ALL MEN BY THESE PRESENTS:

Before me, the undersigned, a Notary Public in and for said County and State, on this day personally appeared Fred A. Mueller, known to me to be the person whose name is subscribed to the foregoing instrument, and acknowledged to me that he executed the same for the purposes and considerations therein expressed.

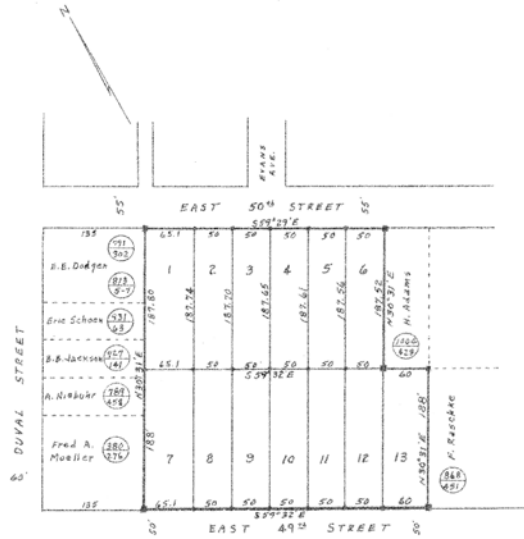
Given Under My Hand and Seal of Office this 28th day of December A.D. 1949.

(SEAL)
Lolla Peterson
Lolla Peterson
Notary Public, Travis County, Texas

FILED FOR RECORD:
At 11 o'clock P.M. 15 day of Feb. AD. 1950.
Miss Emilia Limberg
Clerk County Court, Travis Co., Texas.
By: *Clara Pruitt*
deputy

STATE OF TEXAS:
COUNTY OF TRAVIS:
I, Miss Emilia Limberg, Clerk of the County Court, within and for the County and State aforesaid do here by certify that the within and foregoing instrument if writing with its Certificate of Authentication was filed for record in my office on the 15th day of Feb. AD. 1950 at 11:00 o'clock P.M. and duly recorded on the 15th day of Feb. AD. 1950 at 11:30 o'clock P.M. in the Plat Records of said County in Book 5 Page 96.

Witness My Hand and Seal of the County Court of said County, this date last written above.
Miss Emilia Limberg
Clerk County Court, Travis Co., Texas.
By: *Clara Pruitt*
deputy



APPROVED FOR ACCEPTANCE
Date: 1-11-50 *C. E. Lovander*
C. E. Lovander, Director of Public Works

APPROVED BY CITY PLANNING COMMISSION
Date: 1-11-50 *Walter Guttman*
Chairman

Date: 1-11-50 *H. D. Smith*
Secretary

EASEMENTS:
An easement of 5 feet is reserved along the rear of all lots and the boundaries of this subdivision, for public utilities.

LEGEND
• = 2-in. Stake Set
• = Conc. Mon. Set
SCALE: 1"=100'

ACCEPTED AND AUTHORIZED FOR RECORD
By the City Council, City of Austin, Texas,
this the 9 day of Feb. AD. 1950.
Taylor Glass
Mayor

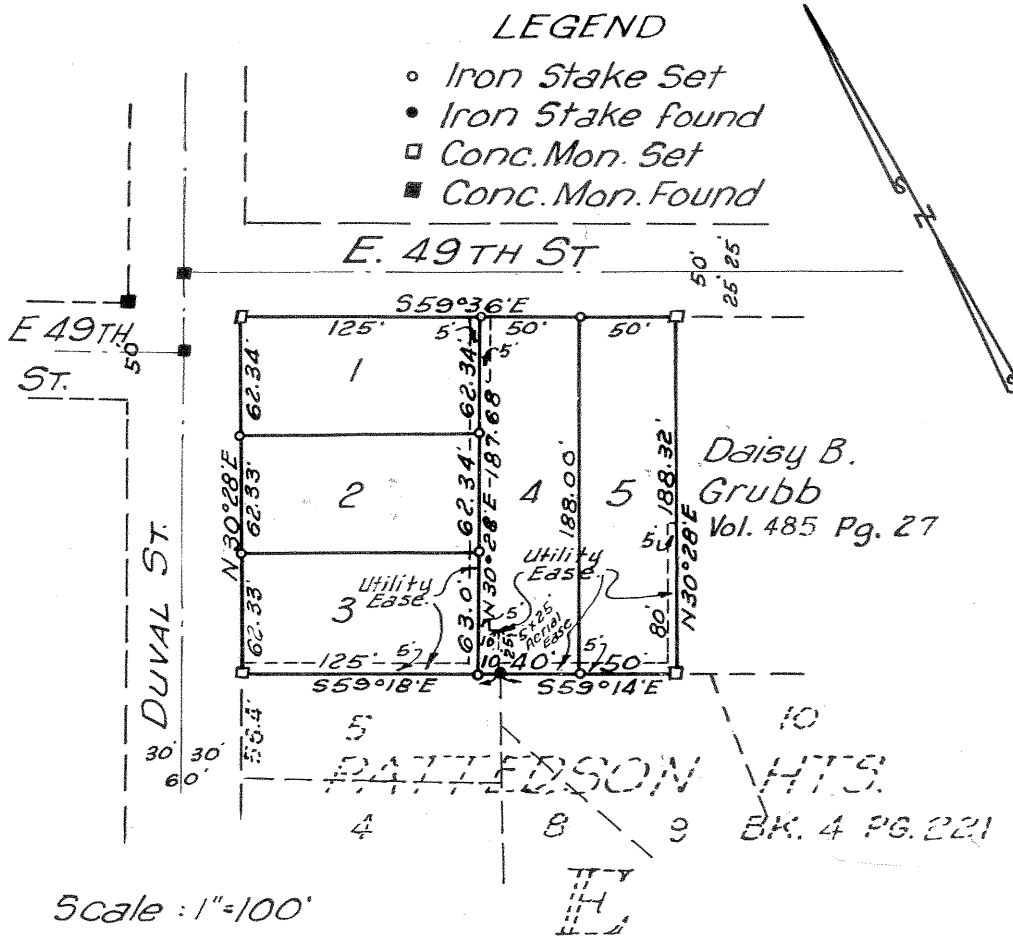
SURVEYED BY: *James J. Watson*
Dec. 1949.
James J. Watson
Licensed Surveyor
Austin, Texas
Phone 7-4630

ATTEST:
Clara Pruitt
City Clerk
(SEAL)
CLARA PRUITT

Historic plat, Fred A. Mueller Addition, 1950. Source: Travis County Clerk, vol. 5, pg. 96.

*Refer to the Recommended Historic Districts text in Section 5 for information regarding interpretation of these forms.

Historic plat, Patterson
 Heights Annex, 1954.
 Source: Travis County
 Clerk, vol. 7, pg. 6.

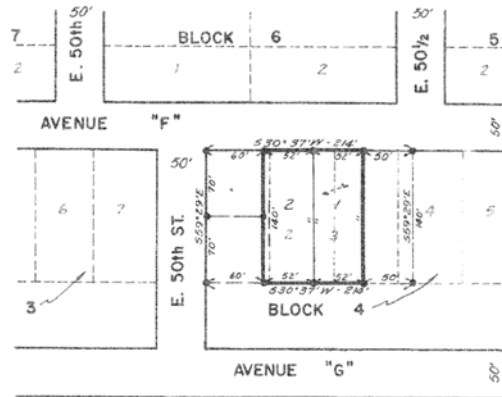
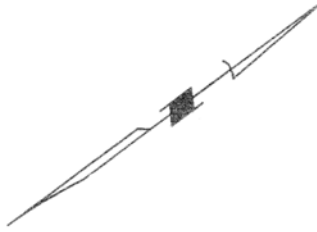


PATTERSON HEIGHTS. ANNEX

*Refer to the Recommended Historic Districts text in Section 5 for information regarding interpretation of these forms.

LEGEND
● Iron Pin Found
○ Iron Pin Set

SCALE:
1" = 100'

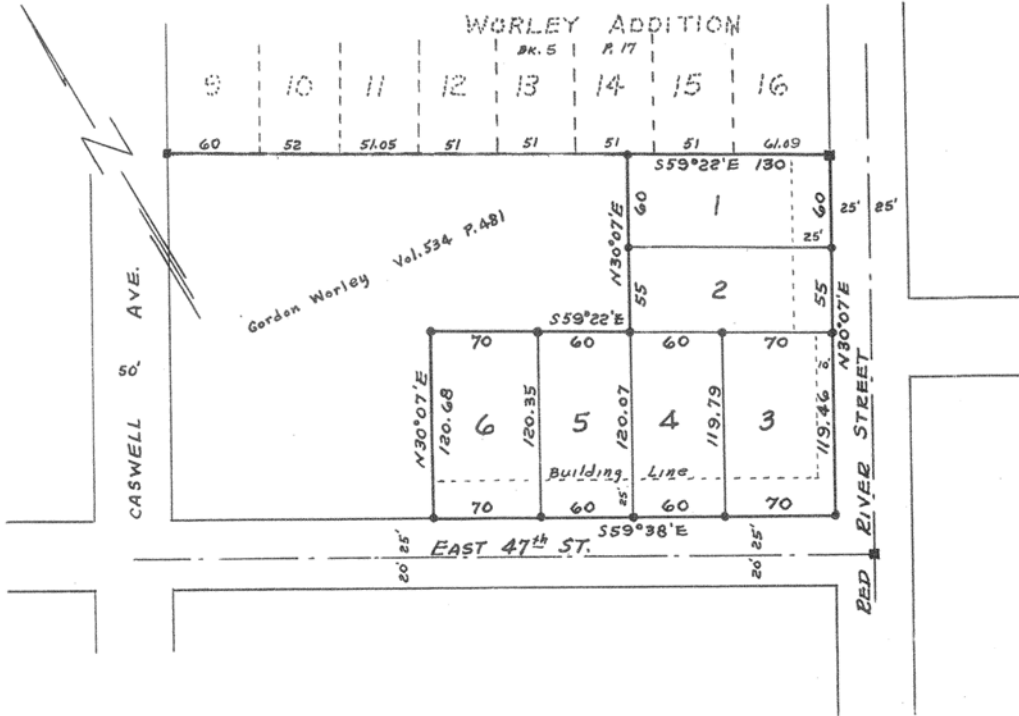


RESUBDIVISION OF LOT 2 AND A PORTION OF LOTS 1 AND 3 J.J. HEGEMAN'S SUBDIVISION BLOCK 4

Historic plat, JJ Hegeman Resubdivision, 1955. Source: Travis County Clerk, vol. 9, pg. 135.

**Refer to the Recommended Historic Districts text in Section 5 for information regarding interpretation of these forms.*

Historic plat, Worley
 Addition Section 2, 1956.
 Source: Travis County
 Clerk, vol. 8, pg. 2



SCALE: 1" = 100'

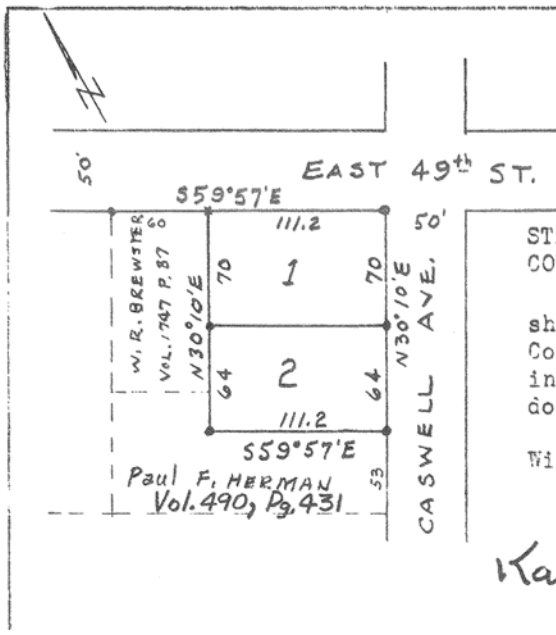
● = I. Pin set.

■ = C.M. Found.

APPROVED FOR ACCEPTANCE

Date: July 24, 1956. *V. L. Mike Mahoney*
 Director of Planning

*Refer to the Recommended Historic Districts text in Section 5 for information regarding interpretation of these forms.



E. L. CARUTHERS SUBDIVISION



STATE OF TEXAS:

COUNTY OF TRAVIS: Know All Men By These Presents:

That I, E. L. Caruthers, owner of the tract of land shown hereon out of the James P. Wallace League, Travis County, Texas, and being conveyed to me by deed recorded in Vol. 1879 page 228, Travis County Deed Records, do hereby adopt this plat as my subdivision.

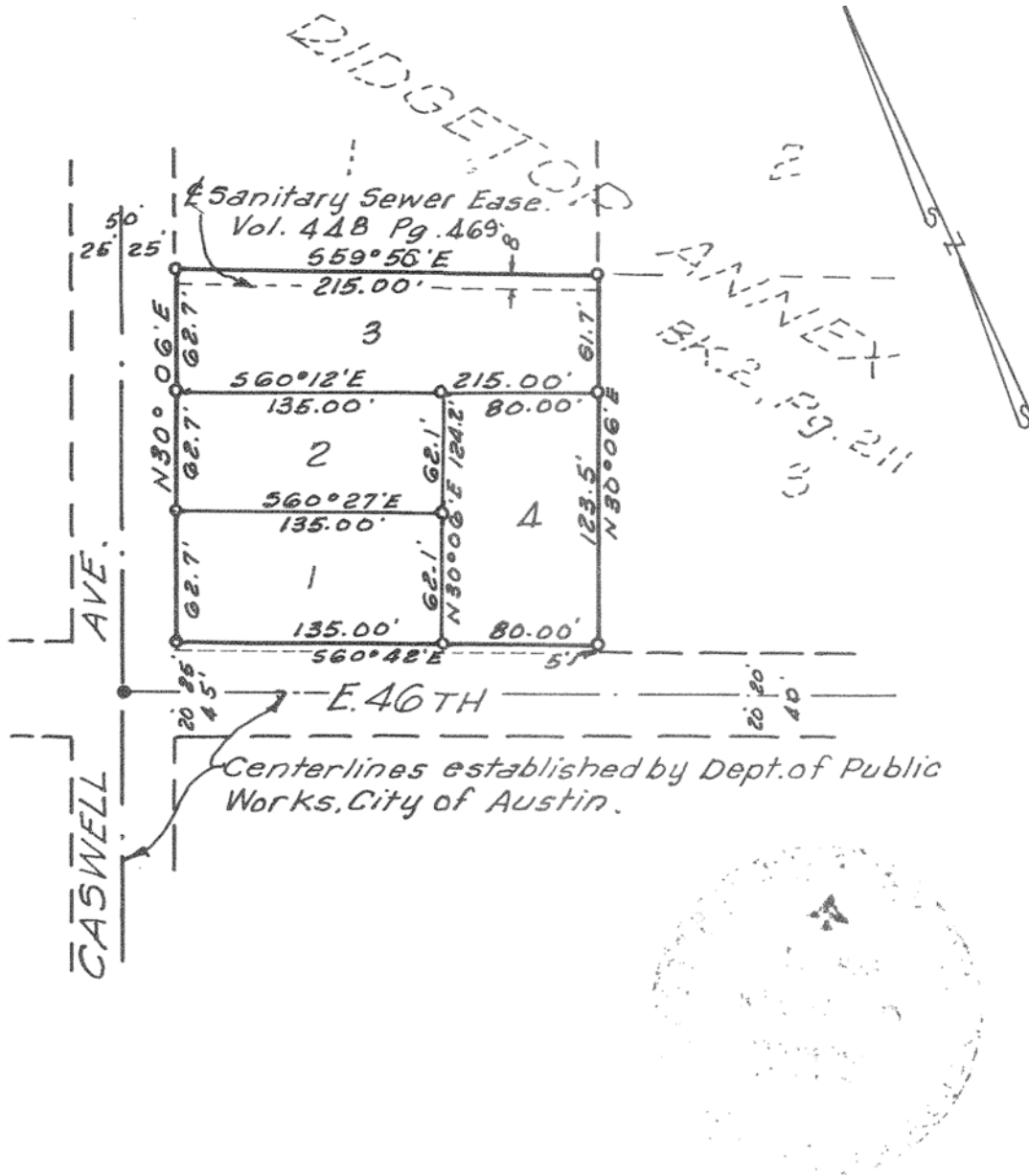
Witness My Hand this 13th day of Dec A.D. 1957.

Karl H. Schmidt
 Notary Public Travis County, Texas

E. L. Caruthers
 E. L. Caruthers

Historic plat, EL Caruthers Subdivision, 1957. Source: Travis County Clerk, vol. 8, pg. 84.

*Refer to the Recommended Historic Districts text in Section 5 for information regarding interpretation of these forms.



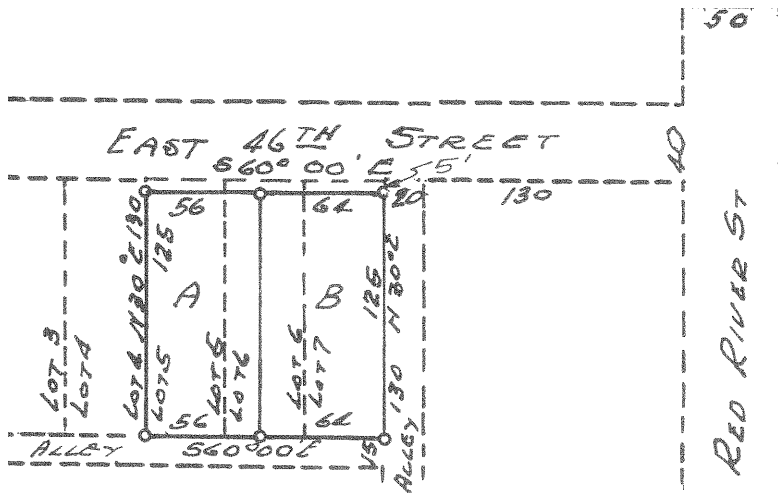
LEGEND

- Iron pipe set
- Iron pipe found

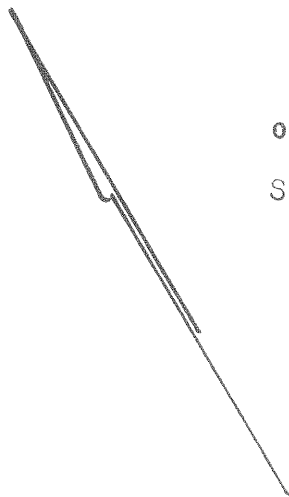
Scale: 1" = 100'

Historic plat, Ridgetop Annex Resubdivision, 1958. Source: Travis County Clerk, vol. 8, pg. 100.

*Refer to the Recommended Historic Districts text in Section 5 for information regarding interpretation of these forms.



Historic plat, Alice Anderson Subdivision, 1959.
Source: Travis County Clerk, vol. 9, pg. 126.



LEGEND

- IRON STAKE
- SCALE 1" = 100'

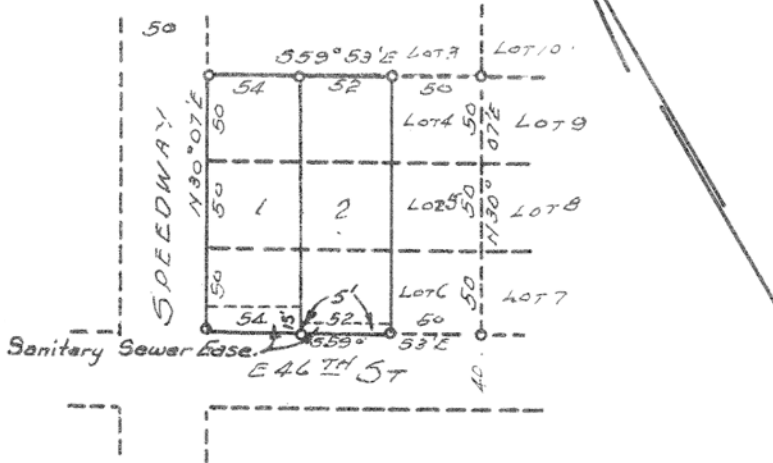
A L I C E A N D E R S O N
S U B D I V I S I O N

*Refer to the Recommended Historic Districts text in Section 5 for information regarding interpretation of these forms.

SCANLON ADDITION

SCALE 1" = 100'

○ IRON STAKE



THIS IS TO CERTIFY THAT I HAVE SURVEYED THE PROPERTY HEREON DESCRIBED AND SUBDIVIDED IT IN ACCORD WITH THE SUBDIVISION ORDINANCE OF THE CITY OF AUSTIN, TRAVIS COUNTY, TEXAS.

Doak Rainey
 DOAK RAINEY, R. P. S.-R.P. E.

Historic plat, Scanlon Addition, 1960. Source: Travis County Clerk, vol. 10, pg. 55.

RESUBDIVISION OF PARTS C AND D OF LOT 1, BLOCK 12, RIDGETOP ANNEX

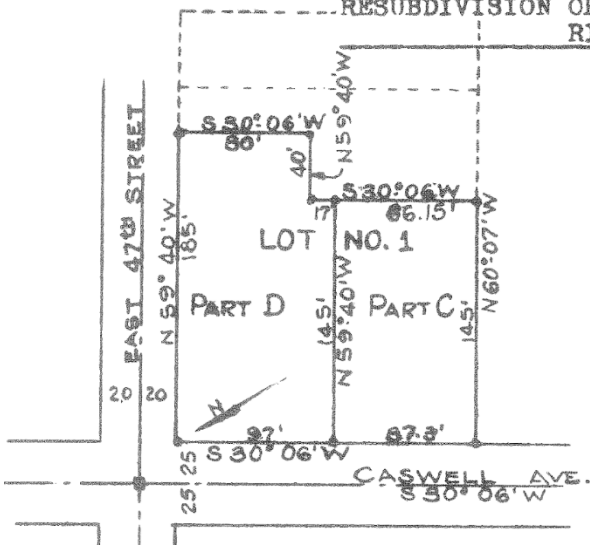
SCALE: 1" = 100'

-LEGEND-

- - Iron Stake set.
- - Concrete Monument

BY: *James J. Watson*
 James T. Watson
 Licensed Surveyor
 Austin, Texas

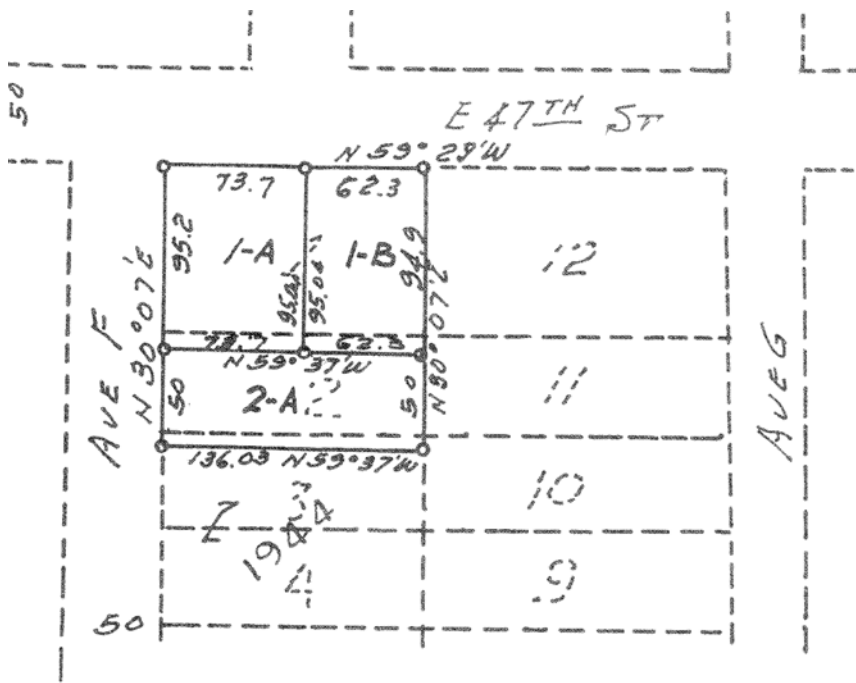
April 13, 1948



Historic plat, Ridgetop Annex Resubdivision, 1961. Source: Travis County Clerk, vol. ...

*Refer to the Recommended Historic Districts text in Section 5 for information regarding interpretation of these forms.

Historic plat, Avenue F Addition.
 Source: Travis County Clerk, vol.
 16, pg. 42.



PUBLIC UTILITY EASEMENTS

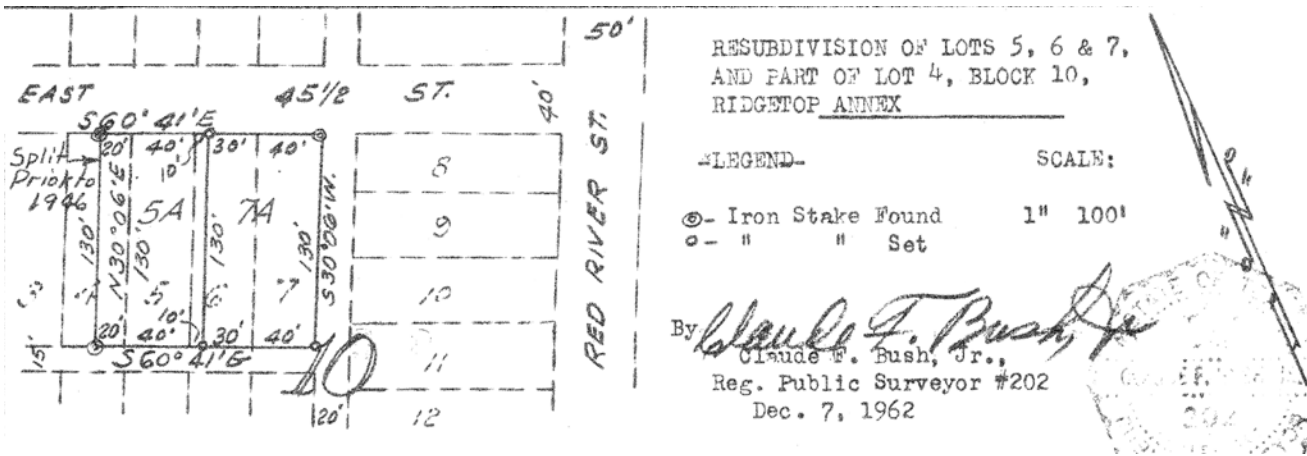
5 FEET ALONG THE EAST LINE OF LOTS
 1-B AND 2-A.
 5 FEET ALONG EITHER SIDE OF THE LINE
 BETWEEN LOTS 1-A AND 1-B AND LOT 2-A.
 6' ALONG THE SOUTH LINE OF LOT 1-A FOR
 SANITARY SEWER EASEMENT.

AVENUE F ADDITION

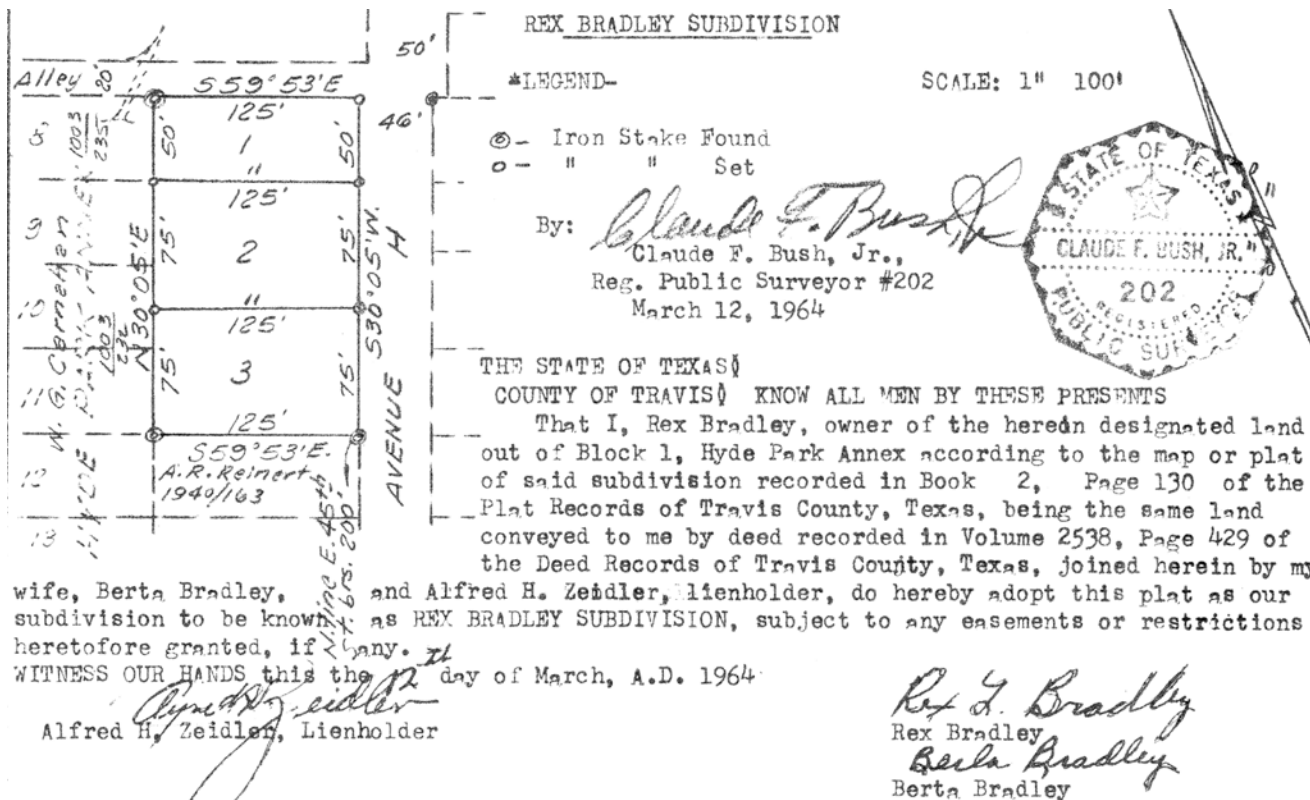
SCALE 1" = 100'

○ IRON STAKE

*Refer to the Recommended Historic Districts text in Section 5 for information regarding interpretation of these forms.



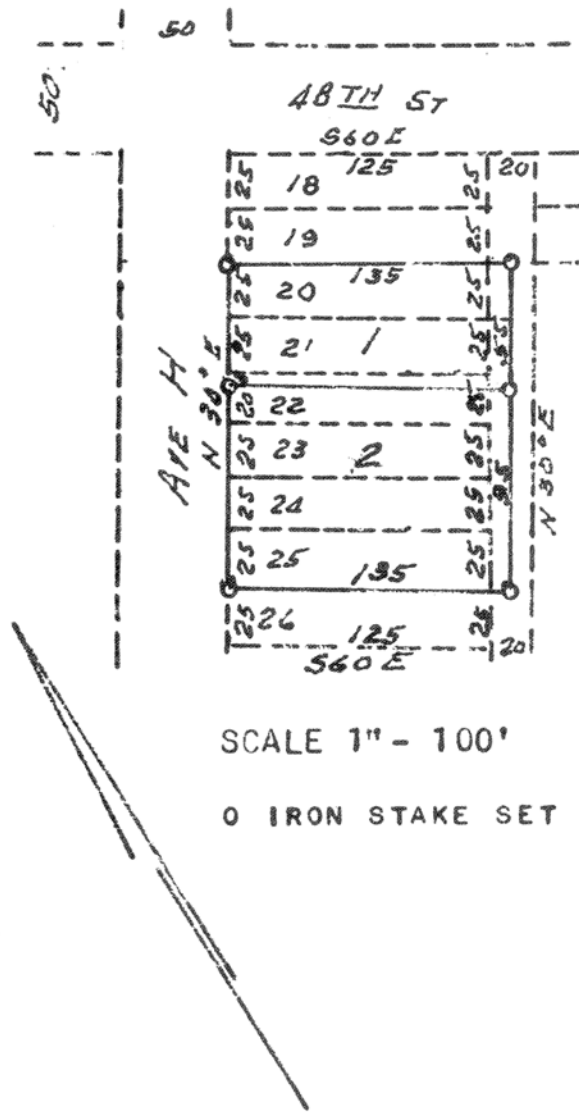
Historic plat, Ridgetop Annex Resubdivision, 1962. Source: Travis County Clerk, vol. 16, pg. 75.



Historic plat, Rex Bradley Subdivision, 1964. Source: Travis County Clerk, vol. 19, pg. 67.

*Refer to the Recommended Historic Districts text in Section 5 for information regarding interpretation of these forms.

Historic plat, *The Highlands Resubdivision, 1964*. Source: Travis County Clerk, vol. 17, pg. 99.



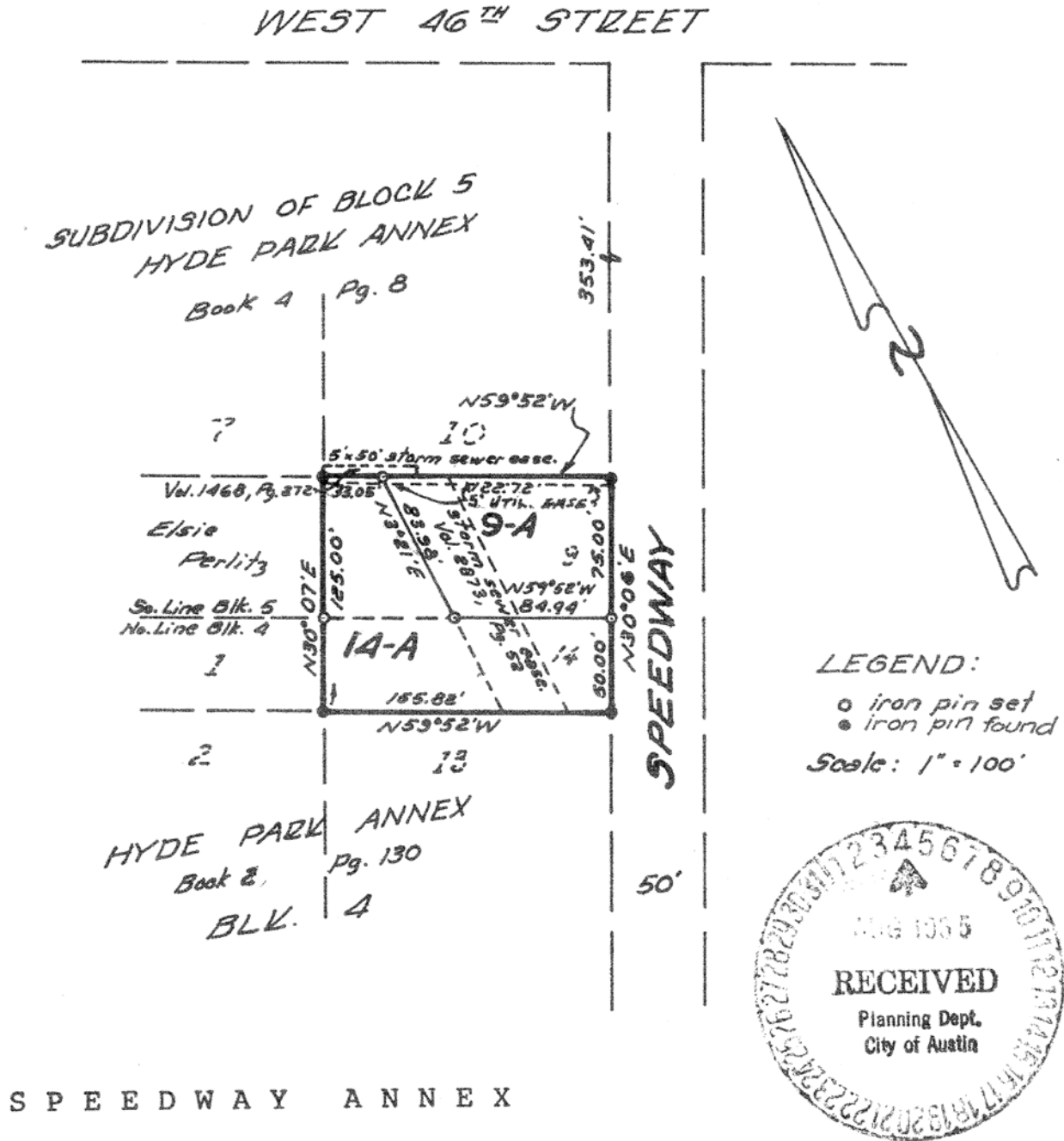
SCALE 1" - 100'

O IRON STAKE SET

A PART OF BLOCK 1

THE HIGHLANDS ADDITION

*Refer to the Recommended Historic Districts text in Section 5 for information regarding interpretation of these forms.



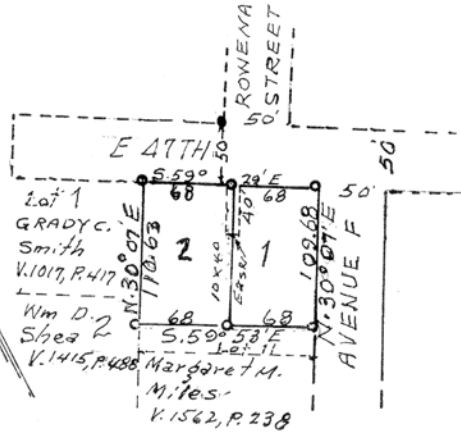
Historic plat, Speedway Annex, 1965. Source: Travis County Clerk, vol. 25, pg. 36.

*Refer to the Recommended Historic Districts text in Section 5 for information regarding interpretation of these forms.

C.K. JAMISON SUBDIVISION

North 25 feet of
the City of Austin
30 of the Plat Records
record in Vol. 3125,
adopt the plat attached
for easements now ap-

• = Iron Stake Found
○ = Iron Stake Set
Scale: 1" = 100'



APPROVED FOR ACCEPTANCE:

Hoyle M. Osborne

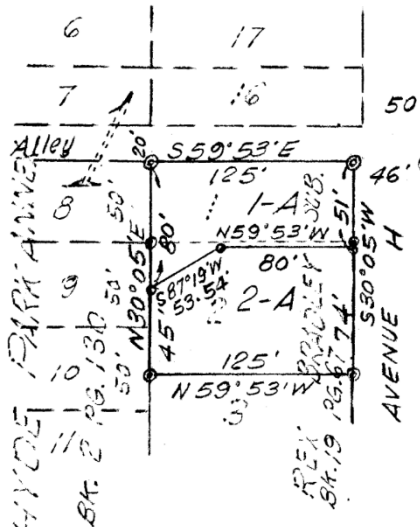
Date: October 31, 1966.

Hoyle M. Osborne, Director of Planning

... day personally
the persons whose
to me that they,
erein expressed,
been examined by

Historic plat, CK Jamison Subdivision, 1966. Source: Travis County Clerk, vol. 31, pg. 15.

RESUBDIVISION OF LOTS 1 AND 2, REX BRADLEY SUBDIVISION



-LEGEND-
⊙ - Iron Stake Found
○ - Iron Pipe Set

SCALE: 1" = 100'

By *Claude F. Bush, Jr.*
Claude F. Bush, Jr.,
Reg. Public Surveyor #202
June 3, 1967



THE STATE OF TEXAS)

COUNTY OF TRAVIS) KNOW ALL MEN BY THESE PRESENTS:

That I, Rex Bradley, owner of Lots 1 and 2, Rex Bradley Subdivision, according to the map or plat of said subdivision recorded in Book 19, Page 67 of the Plat Records of Travis County, Texas, a part of that certain land conveyed to me by deed recorded in Volume 2538, Page 429 of the Deed Records of Travis County, Texas, joined herein by my wife, Berta Bradley and Alfred H. Zeidler, lienholder, do hereby adopt this plat as a

subdivision to be known as RESUBDIVISION OF LOTS 1 AND 2, REX BRADLEY SUBDIVISION, subject to any easements or restrictions heretofore granted.

WITNESS MY HAND this the 7th day of June, A.D. 1967

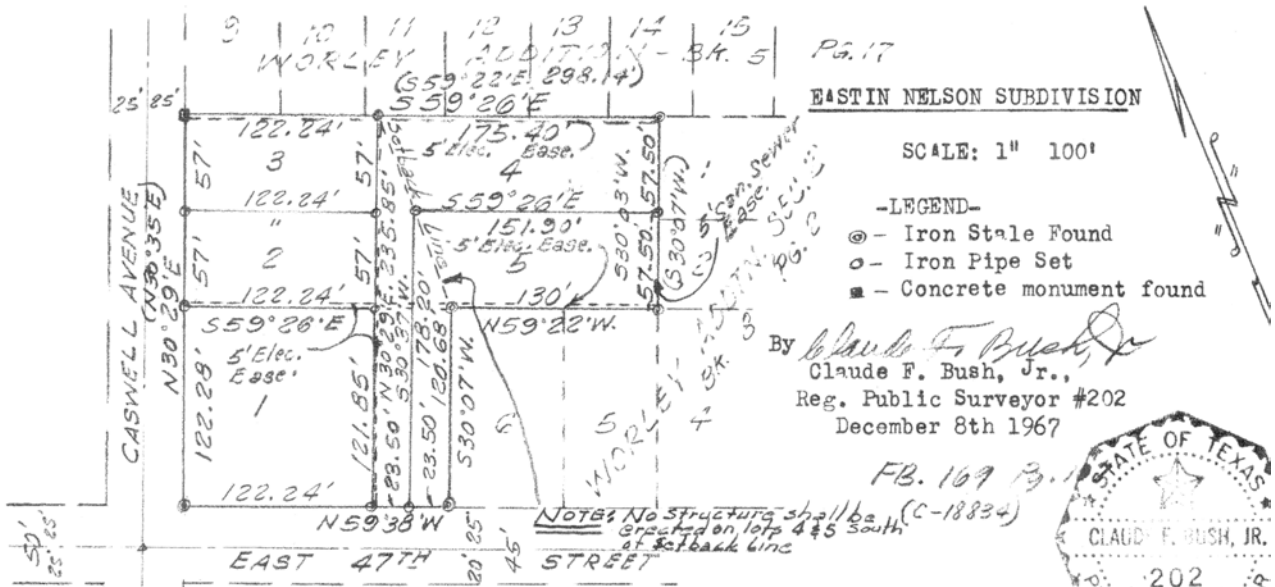
Alfred H. Zeidler
Alfred H. Zeidler

THE STATE OF TEXAS)
COUNTY OF TRAVIS)

Rex L. Bradley
Rex Bradley
Berta Bradley
Berta Bradley

Historic plat, Rex Bradley Subdivision, 1967. Source: Travis County Clerk, vol. 34, pg. 14.

*Refer to the Recommended Historic Districts text in Section 5 for information regarding interpretation of these forms.



THE STATE OF TEXAS
 COUNTY OF TRAVIS

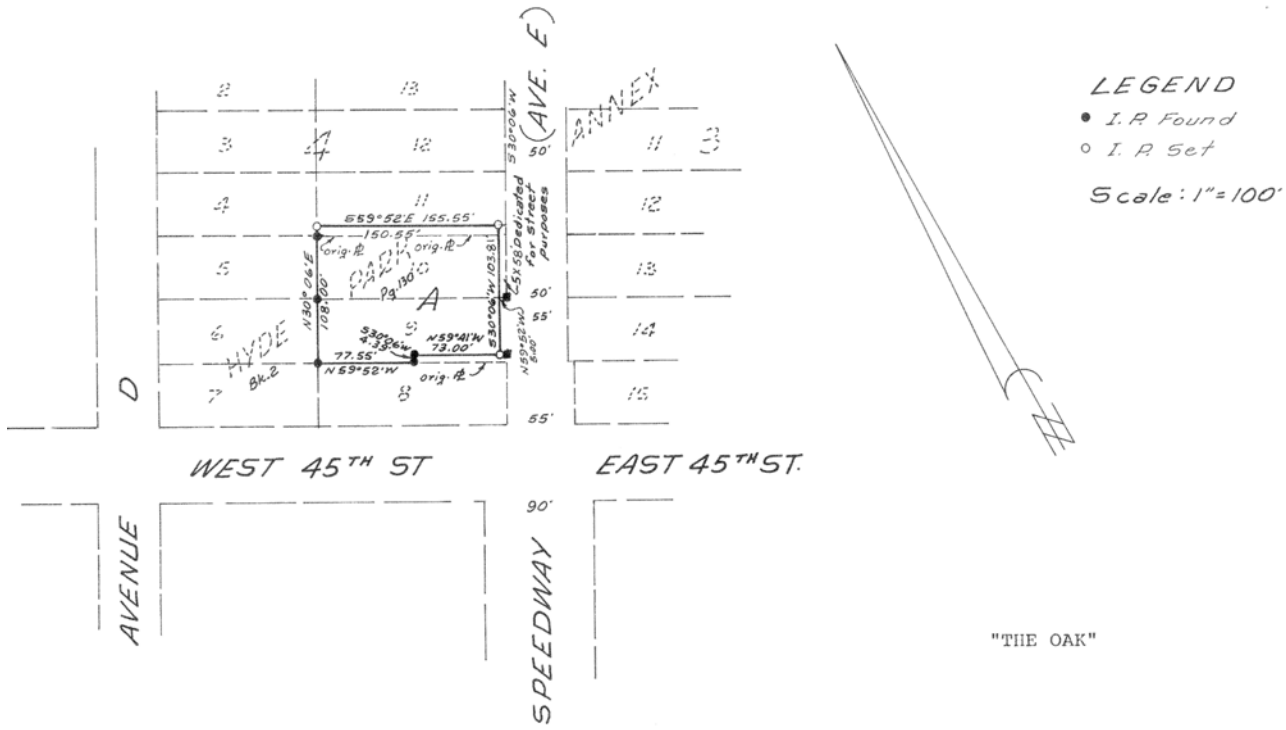
KNOW ALL MEN BY THESE PRESENTS:

That I, Eastin Nelson, owner of the hereon tract of land out of the James P. Wallace Survey in the City of Austin, Travis County, Texas, being the same land conveyed to me by deed recorded in Volume 3259 Page 3, of the Deed Records of Travis County, Texas, do hereby adopt this plat as my subdivision to be known as EASTIN NELSON SUBDIVISION, subject to any easements or restrictions heretofore granted,

WITNESS MY HAND this the 8th day of December, A.D. 1967

Eastin Nelson
 Eastin Nelson

Historic plat, Eastin Nelson Subdivision, 1968. Source: Travis County Clerk, vol. 38, pg. 44.



Historic plat, The Oak Subdivision, 1972. Source: Travis County Clerk, vol. 59, pg. 47.

*Refer to the Recommended Historic Districts text in Section 5 for information regarding interpretation of these forms.

INVENTORY TABLE

*Inventory table of all **primary** resources within the boundaries of the recommended North Hyde Park Historic District. Post-1974 resources were not included in the scope of the survey and therefore are not in the inventory.*

HHM ID	CAD parcel ID	Address	Year built	Legal description	Stylistic influences	Local status (C/NC)	Heritage tourism potential
103253	218266	304 E 45 ST	1928	ABS 310 SUR 10 GRAY T 50X125FT	Craftsman	Contributing	
111500	218402	610 E 45 ST	1959	OLT 16 DIVISION C 3.96AC	Mid-century Modern	Contributing	
97224	216181	700 E 45 ST	1930	LOT 18 BLK 3 OLT 16 DIV C RIDGETOP ANNEX	Craftsman	Contributing	
97236	216180	702 E 45 ST A	1930	LOT 17 BLK 3 OLT 16 DIV C RIDGETOP ANNEX	Craftsman	Contributing	
97248	216179	704 E 45 ST	1945	LOT 16 BLK 3 OLT 16 DIV C RIDGETOP ANNEX	Minimal Traditional	Contributing	
97253	216178	706 E 45 ST	1935	LOT 15 BLK 3 OLT 16 DIV C RIDGETOP ANNEX	Minimal Traditional, Craftsman	Contributing	
97260	698530	714 E 45 ST	1970	LOT 11 BLK 3 OLT 16 DIV C RIDGETOP ANNEX	None visible	Noncontributing	
97252	216224	800 E 45 ST	1960	LOT 21 * & W 37 FT OF LOT 20 BLK 10 OLT 16 DIV C RIDGETOP ANNEX	Ranch Style	Contributing	
97246	216222	810 E 45 ST	1940	LOT 17 * & W 20 FT OF LOT 16 BLK 10 OLT 16 DIV C RIDGETOP ANNEX	Colonial Revival	Contributing	
97218	216219	814 E 45 ST	1940	LOT 14 & S 20 FT OF LOT 13 BLK 10 OLT 16 DIV C RIDGETOP ANNEX	Minimal Traditional	Contributing	
103711	220040	208 W 45 ST	1930	W50 FT OF LOT 16 BLK 6 HYDE PARK ANNEX	Craftsman	Contributing	
103697	219987	304 W 45 ST A	1925	E 50FT LOT 14&15 BLK 7 HYDE PARK ANNEX	National Folk	Contributing	
103309	221362	408 W 45 ST	1958	ABS 310 SUR 10 GRAY T ACR .361	Ranch Style	Contributing	
97314	216191	700 E 45.5 ST	1940	LOT 18 BLK 2 OLT 16 DIV C RIDGETOP ANNEX	Minimal Traditional	Contributing	
97308	216171	701 E 45.5 ST	1935	LOT 1 BLK 3 OLT 16 DIV C RIDGETOP ANNEX	Tudor Revival	Contributing	
97311	216190	702 E 45.5 ST	1940	LOT 17 BLK 2 OLT 16 DIV C RIDGETOP ANNEX	Tudor Revival, Minimal Traditional	Contributing	
97302	216172	703 E 45.5 ST	1930	LOT 2 BLK 3 OLT 16 DIV C RIDGETOP ANNEX	Craftsman	Contributing	
97280	216173	705 E 45.5 ST	1935	LOT 3 BLK 3 OLT 16 DIV C RIDGETOP ANNEX	Minimal Traditional, Craftsman	Contributing	
97279	216174	707 E 45.5 ST	1935	LOT 4 BLK 3 OLT 16 DIV C RIDGETOP ANNEX	None visible	Contributing	
97147	216235	806 E 45.5 ST	1938	LOT 17&18 BLK 11 OLT 16 DIV C RIDGETOP ANNEX	Tudor Revival	Contributing	
97137	216211	807 E 45.5 ST A	1938	E 25 FT OF LOT 3 * & W 20 FT OF LOT 4 BLK 10 OLT 16 DIV C RIDGETOP ANNEX	Craftsman	Contributing	
97173	216212	809 E 45.5 ST A	1914	LOT 5A *RESUB LT 5-7 & PT 4 BLK 10 OLT 16 DIV C RIDGETOP ANNEX	National Folk	Contributing	
97148	216234	810 E 45.5 ST	1937	LOT 16 BLK 11 OLT 16 DIV C RIDGETOP ANNEX	Minimal Traditional	Contributing	
97187	216213	811 E 45.5 ST	1963	LOT 7A *RESUB LT 5-7 & PT 4 BLK 10 OLT 16 DIV C RIDGETOP ANNEX	Ranch Style	Contributing	
97191	216233	812 E 45.5 ST	1929	LOT 15 BLK 11 OLT 16 DIV C RIDGETOP ANNEX	Craftsman	Contributing	

**Refer to the Recommended Historic Districts text in Section 5 for information regarding interpretation of these forms.*

City of Austin | Historic Building Survey Report for North Central Austin
West Campus, North University, Heritage, Bryker Woods, and North Hyde Park

Inventory table of all primary resources within the boundaries of the recommended North Hyde Park Historic District. Post-1974 resources were not included in the scope of the survey and therefore are not in the inventory.

HHM ID	CAD parcel ID	Address	Year built	Legal description	Stylistic influences	Local status (C/NC)	Heritage tourism potential
104061	220130	102 E 46 ST	1964	LOT 1 SCANLON ADDN	Minimal Traditional	Contributing	
103980	220130	102 E 46 ST	1930	LOT 1 SCANLON ADDN	Craftsman	Contributing	
104064	220131	104 E 46 ST	1925	LOT 2 SCANLON ADDN	Craftsman	Contributing	
104065	220100	105 E 46 ST A	1935	E57 FT OF N50 FT OF LOT 1 BLK 3 HYDE PARK ANNEX	National Folk	Contributing	
104104	218200	200 E 46 ST	1934	LOT 5-6 & S 36FT OF LOT 4 BLK 12 HYDE PARK ANNEX	Tudor Revival, Minimal Traditional	Contributing	
97449	218427	500 E 46 ST	1946	LOT 1 * & W 5FT OF LOT 2 BLK 1 STAEHELY SUBD	Minimal Traditional	Contributing	
97505	218395	501 E 46 ST	1950	LOT 1 BLK 4 OLT 16 DIV C STAEHELY SUBD	Colonial Revival	Contributing	
97429	218426	502 E 46 ST	1948	E 55FT OF LOT 2 BLK 1 OLT 16 DIV C STAEHELY SUBD	Minimal Traditional	Contributing	
97501	218396	503 E 46 ST	1950	LOT 2 BLK 4 OLT 16 DIV C STAEHELY SUBD	Minimal Traditional	Contributing	
97428	218425	504 E 46 ST A	1947	LOT 3 BLK 1 OLT 16 DIV C STAEHELY SUBD	Minimal Traditional	Contributing	
97423	218397	505 E 46 ST	1940	LOT 3 BLK 4 OLT 16 DIV C STAEHELY SUBD	Minimal Traditional	Contributing	
97407	218424	506 E 46 ST	1939	LOT 4 BLK 1 OLT 16 DIV C STAEHELY SUBD	Minimal Traditional	Contributing	
97418	218398	507 E 46 ST	1940	LOT 4 BLK 4 OLT 16 DIV C STAEHELY SUBD	Minimal Traditional	Contributing	
97373	218423	508 E 46 ST A	1938	LOT 5-6 BLK 1 OLT 16 DIV C STAEHELY SUBD	None visible	Noncontributing	
97394	218399	509 E 46 ST	1939	LOT 5 BLK 4 OLT 16 DIV C STAEHELY SUBD	Minimal Traditional	Contributing	
97329	218400	511 E 46 ST	1940	LOT 6 BLK 4 OLT 16 DIV C STAEHELY SUBD	Colonial Revival	Noncontributing	
97335	218422	512 E 46 ST	1952	LOT 7 BLK 1 OLT 16 DIV C STAEHELY SUBD	Minimal Traditional	Contributing	
97325	218401	513 E 46 ST A	1940	LOT 7 BLK 4 OLT 16 DIV C STAEHELY SUBD	Craftsman, Minimal Traditional	Contributing	
104704	218473	600 E 46 ST	1946	LOT 1 BLK 2 OLT 16 DIV C STAEHELY SUBD	Colonial Revival	Contributing	
104705	218403	601 E 46 ST	1939	LOT 1 BLK 3 OLT 16 DIV C STAEHELY SUBD	Tudor Revival	Noncontributing	
104699	218472	602 E 46 ST	1946	LOT 2 BLK 2 OLT 16 DIV C STAEHELY SUBD	Colonial Revival	Contributing	
104691	218471	604 E 46 ST A	1947	LOT 3 BLK 2 OLT 16 DIV C STAEHELY SUBD	Minimal Traditional	Contributing	
98027	218405	605 E 46 ST	1940	LOT 4 * & E 30FT OF LOT 3 BLK 3 OLT 16 DIV C STAEHELY SUBD	None visible	Noncontributing	
104680	216120	606 E 46 ST A	1939	LOT 4 BLK 2 * & W60FT OF LOT 11 BLK B OLT 16 DIV C STAEHELY SUBD	None visible	Contributing	
97463	216119	608 E 46 ST A	1947	LOT 5 BLK 2 OLT 16 DIV C STAEHELY SUBD	Minimal Traditional	Contributing	
97481	216110	609 E 46 ST	1940	LOT 5 BLK 3 OLT 16 DIV C STAEHELY SUBD	Minimal Traditional	Contributing	
97456	216118	610 E 46 ST A	1938	LOT 6 BLK 2 OLT 16 DIV C STAEHELY SUBD	Minimal Traditional	Contributing	
97479	216111	611 E 46 ST	1934	LOT 6 BLK 3 OLT 16 DIV C STAEHELY SUBD	Colonial Revival	Contributing	
97202	216195	700 E 46 ST	1955	LOT 14 & S 1/2 OF LOT 13 BLK 1 OLT 16 DIV C RIDGETOP ANNEX	Minimal Traditional	Contributing	

**Refer to the Recommended Historic Districts text in Section 5 for information regarding interpretation of these forms.*

City of Austin | Historic Building Survey Report for North Central Austin
West Campus, North University, Heritage, Bryker Woods, and North Hyde Park

Inventory table of all primary resources within the boundaries of the recommended North Hyde Park Historic District. Post-1974 resources were not included in the scope of the survey and therefore are not in the inventory.

HHM ID	CAD parcel ID	Address	Year built	Legal description	Stylistic influences	Local status (C/NC)	Heritage tourism potential
97215	216184	701 E 46 ST A	1953	LOT 1 BLK 2 OLT 16 DIV C RIDGETOP ANNEX	None visible	Contributing	
97209	216185	703 E 46 ST	1930	LOT 2 BLK 2 OLT 16 DIV C RIDGETOP ANNEX	Craftsman	Contributing	
97179	216209	704 E 46 ST	1952	LOT 15 * & PART OF LOT 1-3&5 BLK 1 OLT 16 DIV C RESUB OF BLK 1 RIDGETOP ANNEX	Minimal Traditional	Contributing	
97192	216192	705 E 46 ST	1953	LOT 3 & W10FT OF LOT 4 BLK 2 OLT 16 DIV C RIDGETOP ANNEX	Minimal Traditional	Contributing	
97186	216193	707 E 46 ST A	1953	E30FT OF LOT 4 * & W20FT OF LOT 5 BLK 2 OLT 16 DIV C RIDGETOP ANNEX	Minimal Traditional	Contributing	
97165	216194	709 E 46 ST	1954	E20FT OF LOT 5 & W30FT OF LOT 6 BLK 2 OLT 16 DIV C RIDGETOP ANNEX	None visible	Noncontributing	
97036	216226	801 E 46 ST	1960	LOT 1&2 BLK 11 OLT 16 DIV C RIDGETOP ANNEX	None visible	Contributing	
97037	216228	805 E 46 ST	1927	LOT 3&4 BLK 11 OLT 16 DIV C RIDGETOP ANNEX	None visible	Noncontributing	
97039	216237	809 E 46 ST	1910	LOT A ANDERSON ALICE SUBD	Classical Revival	Contributing	
97057	216238	811 E 46 ST A	1938	LOT B ANDERSON ALICE SUBD	Craftsman	Contributing	
98024	218405	605 B E 46 ST	1940	LOT 4 * & E 30FT OF LOT 3 BLK 3 OLT 16 DIV C STAEHELY SUBD	Minimal Traditional	Contributing	
103905	220078	108 W 46 ST A	1947	75X131 FT OF BLK 10 HYDE PARK ANNEX	Minimal Traditional, Craftsman	Contributing	
103817	220051	204 W 46 ST	1938	LOT A HYDE PARK ANNEX NO 2	Craftsman, Minimal Traditional	Contributing	
97900	220143	106 E 47 ST	1950	S115 FT OF LOT 4 BLK 10 HEGMAN SUBD	Minimal Traditional	Noncontributing	
97922	220132	107 E 47 ST	1967	LOT 2 JAMISON C K SUBD	Ranch Style	Contributing	
97939	220147	108 E 47 ST	1950	S115 FT OF LOT 1 BLK 10 HEGMAN SUBD	None visible	Contributing	
103437	218347	401 E 47 ST A	1969	LOT 1 BLK 14 REED WILLIAM SUBD PLUS ADJ 1/2 VAC ALLEY	Minimal Traditional	Contributing	
97535	218415	505 E 47 ST	1946	N 98.75FT OF LOT 6 BLK A OLT 16 DIV C STAEHELY SUBD	None visible	Contributing	
97608	218416	507 E 47 ST	1939	LOT 7 BLK A OLT 16 DIV C STAEHELY SUBD	Minimal Traditional	Contributing	
97610	218417	509 E 47 ST	1939	LOT 8 BLK A OLT 16 DIV C STAEHELY SUBD	Minimal Traditional	Contributing	
97532	218418	511 E 47 ST	1940	LOT 9 BLK A OLT 16 DIV C STAEHELY SUBD	None visible	Contributing	
97334	218419	513 E 47 ST	1939	LOT 10 BLK A OLT 16 DIV C STAEHELY SUBD	Tudor Revival	Contributing	
104736	218485	600 E 47 ST A	1950	W 49FT OF LOT 1 BLK C PATTERSON HEIGHTS	Minimal Traditional	Contributing	
97344	218467	601 E 47 ST A	1948	LOT 1 BLK B OLT 16 DIV C STAEHELY SUBD	None visible	Contributing	
104727	218484	602 E 47 ST	1950	W 17FT OF S 100FT OF PATTERSON HOMESTEAD & LOT 1 BLK C *(E32FT) PATTERSON HEIGHTS	Minimal Traditional	Contributing	

**Refer to the Recommended Historic Districts text in Section 5 for information regarding interpretation of these forms.*

City of Austin | Historic Building Survey Report for North Central Austin
West Campus, North University, Heritage, Bryker Woods, and North Hyde Park

Inventory table of all primary resources within the boundaries of the recommended North Hyde Park Historic District. Post-1974 resources were not included in the scope of the survey and therefore are not in the inventory.

HHM ID	CAD parcel ID	Address	Year built	Legal description	Stylistic influences	Local status (C/NC)	Heritage tourism potential
104762	218468	603 E 47 ST	1949	LOT 2 BLK B OLT 16 DIV C STAEHELY SUBD	Minimal Traditional	Contributing	
104758	218469	605 E 47 ST	1939	LOT 3 BLK B OLT 16 DIV C STAEHELY SUBD	None visible	Contributing	
104757	218470	607 E 47 ST	1951	LOT 4 BLK B OLT 16 DIV C STAEHELY SUBD	International	Contributing	
97551	216113	609 E 47 ST	1940	LOT 5 BLK B OLT 16 DIV C STAEHELY SUBD	Minimal Traditional	Contributing	
97539	216114	611 E 47 ST A	1949	LOT 6 BLK B OLT 16 DIV C STAEHELY SUBD	None visible	Noncontributing	
97157	216201	701 E 47 ST	1950	LOT 9 BLK 1 OLT 16 DIV C RESUB OF BLK 1 RIDGETOP ANNEX	None visible	Contributing	
97140	216202	703 E 47 ST A	1940	LOT 8 BLK 1 OLT 16 DIV C RESUB OF BLK 1 RIDGETOP ANNEX	Minimal Traditional	Contributing	
97133	216203	705 E 47 ST	1956	LOT 7 BLK 1 OLT 16 DIV C RESUB OF BLK 1 RIDGETOP ANNEX	Mid-century Modern	Noncontributing	
97132	216151	706 E 47 ST	1948	LOT 9 THEODORA SUBD	Minimal Traditional, Ranch Style	Contributing	
97123	216204	709 E 47 ST A	1935	LOT 5 * & 20 X 50 FT OF BLK 1 OLT 16 DIV C RESUB OF BLK 1 RIDGETOP ANNEX	Craftsman, Tudor Revival	Contributing	
97071	216149	710 E 47 ST	1927	LOT 7 THEODORA SUBD	Prairie	Contributing	
97086	216273	802 E 47 ST	1938	LOT 1 NELSON EASTIN SUBD	Colonial Revival	Contributing	
97127	216239	805 E 47 ST	1936	0.2458 AC OF LOTS 1-2 BLK 12 OLT 16 DIV C RIDGETOP ANNEX	None visible	Noncontributing	
97114	216270	806 E 47 ST	1957	LOT 6 WORLEY ADDN SEC 2	Minimal Traditional	Contributing	
97122	216254	809 E 47 ST	1940	NW 55X88FT OF LOT 2 BLK 12 OLT 16 DIV C RIDGETOP ANNEX	None visible	Contributing	
97111	216269	810 E 47 ST	1959	LOT 5 WORLEY ADDN SEC 2	Ranch Style	Contributing	
97897	220145	107 E 48 ST	1950	N115 FT OF LOT 3 BLK 10 HEGMAN SUBD	Minimal Traditional	Contributing	
97887	220150	108 E 48 ST	1927	LOT 1&4 BLK 9 HEGMAN SUBD	Neoclassical	Contributing	
97893	220146	109 E 48 ST	1950	N115 FT OF LOT 2 BLK 10 HEGMAN SUBD	Minimal Traditional	Contributing	
104594	218394	404 E 48 ST	1946	W62.5FT OF LOT 1-2 * & W 62.5FT OF S12.5' LOT 3 BLK 2 * & 10' OF ALLEY HIGHLANDS THE	Minimal Traditional	Contributing	
104913	218477	601 E 48 ST	1948	LOT 5 BLK C PATTERSON HEIGHTS	None visible	Noncontributing	
104898	218496	602 E 48 ST	1947	LOT 16 BLK D PATTERSON HEIGHTS	Minimal Traditional	Contributing	
104910	218478	603 E 48 ST	1948	LOT 6 BLK C PATTERSON HEIGHTS	None visible	Contributing	
104892	218495	604 E 48 ST	1947	LOT 15 BLK D PATTERSON HEIGHTS	Minimal Traditional	Contributing	
104944	218479	605 E 48 ST	1948	LOT 7 BLK C PATTERSON HEIGHTS	Minimal Traditional	Contributing	
104889	218494	606 E 48 ST	1950	LOT 14 BLK D PATTERSON HEIGHTS	Minimal Traditional	Contributing	
104941	218480	607 E 48 ST	1948	LOT 8 BLK C PATTERSON HEIGHTS	Craftsman	Contributing	

**Refer to the Recommended Historic Districts text in Section 5 for information regarding interpretation of these forms.*

City of Austin | Historic Building Survey Report for North Central Austin
West Campus, North University, Heritage, Bryker Woods, and North Hyde Park

Inventory table of all primary resources within the boundaries of the recommended North Hyde Park Historic District. Post-1974 resources were not included in the scope of the survey and therefore are not in the inventory.

HHM ID	CAD parcel ID	Address	Year built	Legal description	Stylistic influences	Local status (C/NC)	Heritage tourism potential
104878	218493	608 E 48 ST	1954	LOT 13 BLK D PATTERSON HEIGHTS	None visible	Noncontributing	
104934	218481	609 E 48 ST	1948	LOT 9 BLK C PATTERSON HEIGHTS	Minimal Traditional	Contributing	
104877	216129	610 E 48 ST	1947	LOT 12 BLK D PATTERSON HEIGHTS	Minimal Traditional	Contributing	
104924	218482	611 E 48 ST	1948	LOT 10 BLK C PATTERSON HEIGHTS	None visible	Contributing	
104802	216128	612 E 48 ST	1953	LOT 11 BLK D PATTERSON HEIGHTS	Ranch Style	Contributing	
104809	216121	613 E 48 ST A	1948	LOT 11 BLK C PATTERSON HEIGHTS	Minimal Traditional	Contributing	
104795	216122	615 E 48 ST A	1949	LOT 12 BLK C PATTERSON HEIGHTS	Minimal Traditional	Contributing	
96916	216256	801 E 48 ST A	1949	LOT 9 WORLEY ADDN	Minimal Traditional	Contributing	
96915	216256	801 E 48 ST B	1960	LOT 9 WORLEY ADDN	None visible	Contributing	
96899	216258	803 E 48 ST	1949	LOT 10 WORLEY ADDN	None visible	Contributing	
96891	216259	805 E 48 ST	1949	LOT 11 WORLEY ADDN	None visible	Contributing	
96881	216293	806 E 48 ST	1935	LOT 6&7 WORLEY ADDN	None visible	Contributing	
96876	216260	807 E 48 ST	1949	LOT 12 WORLEY ADDN	None visible	Contributing	
96863	216261	809 E 48 ST	1949	LOT 13 WORLEY ADDN	Minimal Traditional	Contributing	
96862	216292	810 E 48 ST	1949	LOT 5 WORLEY ADDN	Minimal Traditional	Contributing	
96846	216262	811 E 48 ST	1949	LOT 14 WORLEY ADDN	Minimal Traditional	Contributing	
96842	216263	813 E 48 ST	1949	LOT 15 WORLEY ADDN	Minimal Traditional	Contributing	
97876	220148	107 E 48.5 ST	1961	LOT 3 BLK 9 HEGMAN SUBD	Ranch Style	Contributing	
97775	220149	109 E 48.5 ST	1961	LOT 2 BLK 9 HEGMAN SUBD	Ranch Style	Contributing	
97855	221473	106 E 49 ST	1950	S 70FT OF LOT 4 BLK 7 HEGMAN SUBD	None visible	Noncontributing	
97818	221470	107 E 49 ST	1949	N 90 FT OF LOT 3 BLK 8 HEGMAN SUBD	Minimal Traditional, Ranch Style	Contributing	
97814	221471	109 E 49 ST	1950	N 90 FT OF LOT 2 BLK 8 HEGMAN SUBD	Minimal Traditional	Contributing	
104565	218385	405 E 49 ST	1946	W 62.5FT OF N 12.5FT OF LOT 15 * & W 62.5' OF LOT 16-17 BLK 2 *10' OF ALLEY HIGHLANDS THE	Minimal Traditional	Contributing	
97722	221688	504 E 49 ST A	1925	LOT 7 MUELLER FRED A	Craftsman	Contributing	
97739	221687	506 E 49 ST A	1950	LOT 8 MUELLER FRED A	Minimal Traditional	Contributing	
97751	221686	508 E 49 ST A	1951	LOT 9 MUELLER FRED A	None visible	Contributing	
97757	221685	510 E 49 ST A	1951	LOT 10 MUELLER FRED A	None visible	Contributing	
97763	221684	512 E 49 ST A	1925	LOT 11 MUELLER FRED A	Craftsman	Contributing	
97776	221683	514 E 49 ST A	1940	LOT 12 MUELLER FRED A	Minimal Traditional, Craftsman	Contributing	
97790	221682	600 E 49 ST	1953	LOT 13 MUELLER FRED A	None visible	Contributing	
97792	218449	601 E 49 ST	1939	ABS 789 SUR 57 WALLACE J P 50X187 FT	None visible	Contributing	
97414	218450	603 E 49 ST A	1935	ABS 789 SUR 57 WALLACE J P 50X187FT	None visible	Contributing	
97399	221689	604 E 49 ST	1930	LOT 2 *RESUB OF PT OF MUELLER FRED A ABS 789	Craftsman	Contributing	

**Refer to the Recommended Historic Districts text in Section 5 for information regarding interpretation of these forms.*

City of Austin | Historic Building Survey Report for North Central Austin
West Campus, North University, Heritage, Bryker Woods, and North Hyde Park

Inventory table of all primary resources within the boundaries of the recommended North Hyde Park Historic District. Post-1974 resources were not included in the scope of the survey and therefore are not in the inventory.

HHM ID	CAD parcel ID	Address	Year built	Legal description	Stylistic influences	Local status (C/NC)	Heritage tourism potential
				SUR 57 WALLACE J P ACR 7.04			
97403	567395	605 E 49 ST	1930	ABS 789 SUR 57 WALLACE J P ACR .199	Craftsman	Noncontributing	
97395	220169	610 E 49 ST	1933	ABS 789 SUR 57 WALLACE J P 120X187.5 FT	Craftsman	Contributing	
97385	216133	611 E 49 ST A	1938	ABS 789 SUR 57 WALLACE J P ACR .2160	None visible	Contributing	
97376	220168	612 E 49 ST	1936	ABS 789 SUR 57 WALLACE J P 50X187.4 FT	Minimal Traditional	Contributing	
97378	216134	613 E 49 ST	1937	50X187FT OF ABS 789 SUR 57 WALLACE J P	Minimal Traditional	Contributing	
97370	220166	700 E 49 ST	1955	ABS 789 SUR 57 WALLACE J P ACR .220	None visible	Contributing	
96859	220165	702 E 49 ST	1950	ABS 789 SUR 57 WALLACE J P ACR .220	Minimal Traditional	Contributing	
96851	220164	704 E 49 ST	1946	ABS 789 SUR 57 WALLACE J P 63X187.2 FT	Minimal Traditional	Contributing	
97364	216138	707 E 49 ST A	1947	60X110FT OF ABS 789 SUR 57 WALLACE J P	None visible	Contributing	
96806	220250	806 E 49 ST	1930	ABS 789 SUR 57 WALLACE J P 62X187 FT	None visible	Contributing	
96825	216285	807 E 49 ST A	1949	0.267AC ABS 789 SUR 57 WALLACE J P	Minimal Traditional	Contributing	
96822	216294	809 E 49 ST	1959	60 X 187FT ABS 789 SUR 57 WALLACE J P	Ranch Style	Contributing	
96811	220249	814 E 49 ST	1940	ABS 789 SUR 57 WALLACE J P 60X187 FT	Craftsman	Contributing	
102797	221516	204 E 50 ST	1950	E 70FT OF S 60FT OF LOT 1 BLK 4 HEGMAN SUBD	Minimal Traditional	Contributing	
103196	221553	305 E 50 ST	1949	W 55FT OF LOT 15-17 BLK 53 HIGHLANDS THE	Minimal Traditional	Contributing	
97658	221677	507 E 50 ST	1955	LOT 2 MUELLER FRED A	Minimal Traditional, Craftsman	Contributing	
97664	221678	509 E 50 ST	1950	LOT 3 MUELLER FRED A	None visible	Noncontributing	
97673	221679	607 E 50 ST	1950	LOT 6 MUELLER FRED A	None visible	Noncontributing	
97679	221680	609 E 50 ST A	1949	ABS 789 SUR 57 WALLACE J P ACR 0.2553	Minimal Traditional	Contributing	
97459	221681	611 E 50 ST	1949	LOT 1-2 DEBERRY PLAT	Ranch Style	Contributing	
97537		613 E 50 ST A	1949		None visible	Contributing	
97444	220152	701 E 50 ST A	1951	ABS 789 SUR 57 WALLACE J P 50X187.5 FT	Minimal Traditional	Contributing	
97431	220154	705 E 50 ST	1948	ABS 789 SUR 57 WALLACE J P 0.2200 ACRES	Minimal Traditional	Contributing	
97430	220155	707 E 50 ST	1948	ABS 789 SUR 57 WALLACE J P 50.7X188.17 FT	None visible	Contributing	
96873	220157	711 E 50 ST	1950	ABS 789 SUR 57 WALLACE J P ACR .217	Minimal Traditional	Contributing	
96870	220158	713 E 50 ST	1955	ABS 789 SUR 57 WALLACE J P ACR 0.2190	None visible	Contributing	
96866	220159	715 E 50 ST	1946	ABS 789 SUR 57 WALLACE J P 80X188.09 FT	Minimal Traditional	Noncontributing	
97637	218275	305 E 47th ST B	1930	N 41.4FT OF LOT 1 BLK 13 HYDE PARK ANNEX	Craftsman	Contributing	
104721	525626	604 E 47TH	1904		Neoclassical	Contributing	Lodging - Open full-time, Open for

**Refer to the Recommended Historic Districts text in Section 5 for information regarding interpretation of these forms.*

City of Austin | Historic Building Survey Report for North Central Austin
West Campus, North University, Heritage, Bryker Woods, and North Hyde Park

Inventory table of all primary resources within the boundaries of the recommended North Hyde Park Historic District. Post-1974 resources were not included in the scope of the survey and therefore are not in the inventory.

HHM ID	CAD parcel ID	Address	Year built	Legal description	Stylistic influences	Local status (C/NC)	Heritage tourism potential
							special events
103298	221363	4505 AVENUE A A	1946	50X130.58FT ABS 310 SUR 10 GRAY T	Minimal Traditional	Contributing	
103283	221364	4507 AVENUE A A	1946	LOT 11 BLK D RAMSEY PLACE	None visible	Contributing	
103609	221382	4500 AVENUE B	1945	57.44X146.42FT ABS 310 SUR 10 GRAY T	None visible	Contributing	
103603	219988	4501 AVENUE B	1940	S 60 X 106FT OF LOT 15 BLK 7 HYDE PARK ANNEX	Craftsman	Contributing	
103613	219989	4503 AVENUE B	1940	W 106FT OF LOT 14 * & ADJ 18FT OF LOT 15 BLK 7 HYDE PARK ANNEX	Minimal Traditional, Craftsman	Contributing	
103614	219965	4505 AVENUE B	1949	LOT 13 BLK 7 HYDE PARK ANNEX	None visible	Contributing	
103622	221379	4506 AVENUE B	1936	ABS 310 SUR 10 GRAY T ACR .219	Craftsman, Tudor Revival	Contributing	
103617	219966	4507 AVENUE B	1946	LOT 12 BLK 7 HYDE PARK ANNEX	Minimal Traditional	Contributing	
103678	221378	4508 AVENUE B A	1936	.1681 AC ABS 310 SUR 10 GRAY T	Craftsman	Contributing	
103694	221377	4510 AVENUE B A	1936	ABS 310 SUR 10 GRAY T ACR 0.1687	None visible	Contributing	
103686	221376	4512 AVENUE B A	1935	75X146.42FT ABS 310 SUR 10 GRAY T	Minimal Traditional	Contributing	
103627	219968	4513 AVENUE B A	1906	LOT 9 BLK 7 HYDE PARK ANNEX	National Folk	Contributing	
103675	221375	4514 AVENUE B	1936	ABS 310 SUR 10 GRAY T ACR .168	None visible	Contributing	
103639	219994	4515 AVENUE B	1937	LOT 8 BLK 7 HYDE PARK ANNEX	None visible	Noncontributing	
103672	221374	4516 AVENUE B	1940	ABS 310 SUR 10 GRAY T ACR .209	Craftsman	Contributing	
103641	219969	4517 AVENUE B	1940	LOT 7 BLK 7 HYDE PARK ANNEX	None visible	Contributing	
103671	221373	4518 AVENUE B	1940	62.5X146.42FT ABS 310 SUR 10 GRAY T	Minimal Traditional	Contributing	
103646	219970	4519 AVENUE B	1935	LOT 6 BLK 7 HYDE PARK ANNEX	None visible	Noncontributing	
103653	219971	4521 AVENUE B	1920	LOT 5 BLK 7 HYDE PARK ANNEX	Craftsman	Contributing	
103657	221372	4522 AVENUE B A	1935	ABS 310 SUR 10 GRAY T ACR .168	Tudor Revival	Contributing	
103656	219972	4523 AVENUE B A	1925	LOT 4 BLK 7 HYDE PARK ANNEX	None visible	Contributing	
103556	221371	4524 AVENUE B A	1937	.17 AC OF ABS 310 SUR 10 GRAY T	Tudor Revival, Minimal Traditional	Contributing	
103650	219973	4525 AVENUE B	1941	N 48.5FT LOT 3 BLK 7 HYDE PARK ANNEX	Minimal Traditional	Contributing	
103555	221370	4526 AVENUE B	1937	50X146.42FT ABS 310 SUR 10 GRAY T	Colonial Revival	Contributing	
103554	221368	4528 AVENUE B	1937	50X146.42FT ABS 310 SUR 10 GRAY T	Craftsman	Contributing	
103649	219974	4529 AVENUE B	1910	LOT 1 BLK 7 HYDE PARK ANNEX	Craftsman	Contributing	Social History: Sports
103508	221359	4600 AVENUE B A	1935	75 X 146.42 FT ABS 310 SUR 10 GRAY T	Craftsman	Contributing	

**Refer to the Recommended Historic Districts text in Section 5 for information regarding interpretation of these forms.*

City of Austin | Historic Building Survey Report for North Central Austin
West Campus, North University, Heritage, Bryker Woods, and North Hyde Park

Inventory table of all primary resources within the boundaries of the recommended North Hyde Park Historic District. Post-1974 resources were not included in the scope of the survey and therefore are not in the inventory.

HHM ID	CAD parcel ID	Address	Year built	Legal description	Stylistic influences	Local status (C/NC)	Heritage tourism potential
103513	221359	4600 AVENUE B B	1935	75 X 146.42 FT ABS 310 SUR 10 GRAY T	None visible	Contributing	
103529	219995	4601 AVENUE B	1935	LOT 6 BLK 8 HYDE PARK ANNEX	Craftsman	Contributing	
103518	221358	4602 AVENUE B	1930	110X146.42 FT ABS 310 SUR 10 GRAY T	Craftsman	Contributing	
103534	219996	4603 AVENUE B A	1938	LOT 5 BLK 8 HYDE PARK ANNEX	Craftsman	Contributing	
103519	221357	4610 AVENUE B A	1940	ABS 310 SUR 10 GRAY T ACR .250	Minimal Traditional	Contributing	
103530	221356	4612 AVENUE B A	1925	ABS 310 SUR 10 GRAY T ACR .253	Craftsman	Contributing	
103540	219999	4613 AVENUE B	1925	LOT 1 BLK 8 HYDE PARK ANNEX	None visible	Contributing	
103704	220008	4501 AVENUE C	1935	S 42.67FT LOT 15 BLK 6 HYDE PARK ANNEX	None visible	Contributing	
103715	219985	4502 AVENUE C	1925	N 11FT LOT 16 * & S 34FT LOT 17 BLK 7 HYDE PARK ANNEX	Craftsman	Contributing	
103722	220009	4503 AVENUE C	1947	S 6.66FT LOT 14 * & N 35.33FT LOT 15 BLK 6 HYDE PARK ANNEX	Minimal Traditional	Contributing	
103731	219984	4504 AVENUE C	1925	LOT 18 * & N 16FT LOT 17 BLK 7 HYDE PARK ANNEX	Craftsman	Contributing	
103726	220010	4505 AVENUE C	1947	N 43.33FT LOT 14 BLK 6 HYDE PARK ANNEX	Minimal Traditional	Contributing	
103746	219983	4506 AVENUE C	1910	LOT 19 BLK 7 HYDE PARK ANNEX	Folk Victorian	Contributing	
103735	220011	4507 AVENUE C	1910	LOT 1 * RESUB OF LTS 12 & 13 BLK 6 HYDE PARK ANNEX	Folk Victorian	Contributing	
103764	219981	4508 AVENUE C	1925	LOT 20 BLK 7 HYDE PARK ANNEX	Craftsman	Contributing	
103739	220012	4509 AVENUE C	1925	LOT 2 RESUB OF LTS 12 & 13 BLK 6 HYDE PARK ANNEX	Craftsman	Contributing	
103756	220013	4511 AVENUE C A	1920	LOT 11 BLK 6 HYDE PARK ANNEX	Craftsman	Contributing	
103784	219980	4512 AVENUE C	1946	LOT 22 BLK 7 HYDE PARK ANNEX	Minimal Traditional	Contributing	
103774	220014	4513 AVENUE C	1917	LOT 10 BLK 6 HYDE PARK ANNEX	National Folk	Contributing	
103794	219979	4514 AVENUE C	1935	LOT 23 BLK 7 *LESS .003 ACR HYDE PARK ANNEX	Craftsman	Contributing	
103777	220015	4515 AVENUE C	1925	LOT 9 BLK 6 HYDE PARK ANNEX	Craftsman	Contributing	
103775	219990	4518 AVENUE C	1910	LOT 26 BLK 7 HYDE PARK ANNEX	Craftsman	Contributing	
103796	220018	4519 AVENUE C	1925	N42 FT OF LOT 7 BLK 6 HYDE PARK ANNEX	None visible	Noncontributing	
103765	219978	4520 AVENUE C	1930	LOT 27 BLK 7 HYDE PARK ANNEX	Craftsman	Contributing	
103740	219977	4522 AVENUE C	1922	LOT 28 BLK 7 HYDE PARK ANNEX	Craftsman	Contributing	
103782	220020	4523 AVENUE C A	1947	LOT 5 BLK 6 HYDE PARK ANNEX	Minimal Traditional	Contributing	
103759	220021	4525 AVENUE C A	1947	LOT 4 BLK 6 HYDE PARK ANNEX	None visible	Noncontributing	
103706	219975	4526 AVENUE C A	1907	LOT 30 BLK 7 HYDE PARK ANNEX	None visible	Contributing	
103736	220022	4527 AVENUE C A	1947	LOT 3 BLK 6 HYDE PARK ANNEX	Minimal Traditional, Craftsman	Contributing	

**Refer to the Recommended Historic Districts text in Section 5 for information regarding interpretation of these forms.*

City of Austin | Historic Building Survey Report for North Central Austin
West Campus, North University, Heritage, Bryker Woods, and North Hyde Park

Inventory table of all primary resources within the boundaries of the recommended North Hyde Park Historic District. Post-1974 resources were not included in the scope of the survey and therefore are not in the inventory.

HHM ID	CAD parcel ID	Address	Year built	Legal description	Stylistic influences	Local status (C/NC)	Heritage tourism potential
103712	220023	4529 AVENUE C	1947	LOT 2 BLK 6 HYDE PARK ANNEX	None visible	Contributing	
103710	220024	4531 AVENUE C	1947	LOT 1 BLK 6 HYDE PARK ANNEX	None visible	Contributing	
103486	220004	4600 AVENUE C	1923	LOT 7 BLK 8 HYDE PARK ANNEX	None visible	Contributing	
103495	220041	4601 AVENUE C A	1915	LOT 5-6 BLK 9 HYDE PARK ANNEX	National Folk	Contributing	
103499	220005	4604 AVENUE C	1912	LOT 9 BLK 8 HYDE PARK ANNEX	Craftsman	Contributing	
103478	220002	4606 AVENUE C	1912	LOT 10 BLK 8 HYDE PARK ANNEX	Folk Victorian	Contributing	
103507	220043	4607 AVENUE C	1940	LOT 3 BLK 9 HYDE PARK ANNEX	None visible	Noncontributing	
103456	220044	4609 AVENUE C	1947	LOT 2 * & S34.5 FT OF LOT 1 BLK 9 HYDE PARK ANNEX	Minimal Traditional	Contributing	
103460	220001	4610 AVENUE C	1928	LOT 11 BLK 8 HYDE PARK ANNEX	Craftsman	Contributing	
103452	220045	4611 AVENUE C	1923	N50 FT OF LOT 1 BLK 9 HYDE PARK ANNEX	Craftsman	Contributing	
103455	220000	4612 AVENUE C A	1907	LOT 12 BLK 8 HYDE PARK ANNEX	Craftsman, Classical Revival	Contributing	
103859	220039	4500 AVENUE D	1958	E81 FT OF LOT 16 BLK 6 HYDE PARK ANNEX	Ranch Style	Noncontributing	
103866	220038	4502 AVENUE D	1931	LOT 17 BLK 6 HYDE PARK ANNEX	Craftsman	Contributing	
103867	220037	4504 AVENUE D A	1941	LOT 18 BLK 6 HYDE PARK ANNEX	Minimal Traditional, Craftsman	Contributing	
103956	220077	4505 AVENUE D	1973	LOT A PECAN PARK ADDN	Neo-Second Empire	Contributing	
103877	220036	4506 AVENUE D	1920	LOT 19 BLK 6 HYDE PARK ANNEX	Craftsman	Contributing	
103948	220052	4507 AVENUE D	1935	LOT 4 BLK 4 HYDE PARK ANNEX	None visible	Contributing	
103957	220074	4509 AVENUE D	1935	LOT 3 BLK 4 HYDE PARK ANNEX	Minimal Traditional, Craftsman	Contributing	
103878	220035	4510 AVENUE D A	1940	LOT 20 BLK 6 HYDE PARK ANNEX	Craftsman, Minimal Traditional	Contributing	
103935	220075	4511 AVENUE D	1955	LOT 2 BLK 4 HYDE PARK ANNEX	None visible	Noncontributing	
103891	220034	4512 AVENUE D	1948	LOT 21 BLK 6 HYDE PARK ANNEX	Minimal Traditional	Contributing	
103934	220053	4513 AVENUE D A	1946	LOT 1 BLK 4 HYDE PARK ANNEX	None visible	Contributing	
103850	220033	4514 AVENUE D A	1936	LOT 22 BLK 6 HYDE PARK ANNEX	Minimal Traditional, Craftsman	Contributing	
103931	220054	4515 AVENUE D	1935	0.2222 AC OF BLK 5 HYDE PARK ANNEX	Ranch Style	Contributing	
103923	220055	4517 AVENUE D	1946	LOT 7 BLK 5 SHUDDMAGENS SUBD	Minimal Traditional	Contributing	
103927	220056	4519 AVENUE D	1946	50X131 FT OF BLK 5 HYDE PARK ANNEX	Minimal Traditional	Noncontributing	
103812	220030	4520 AVENUE D	1935	LOT 25 BLK 6 HYDE PARK ANNEX	Craftsman	Contributing	
103946	220057	4521 AVENUE D	1957	LOT 5 BLK 5 SHUDDMAGENS SUBD	Minimal Traditional	Contributing	

**Refer to the Recommended Historic Districts text in Section 5 for information regarding interpretation of these forms.*

City of Austin | Historic Building Survey Report for North Central Austin
West Campus, North University, Heritage, Bryker Woods, and North Hyde Park

Inventory table of all primary resources within the boundaries of the recommended North Hyde Park Historic District. Post-1974 resources were not included in the scope of the survey and therefore are not in the inventory.

HHM ID	CAD parcel ID	Address	Year built	Legal description	Stylistic influences	Local status (C/NC)	Heritage tourism potential
103811	220029	4522 AVENUE D A	1935	LOT 26 BLK 6 HYDE PARK ANNEX	Minimal Traditional, Craftsman	Contributing	
103938	220059	4525 AVENUE D A	1949	LOT 3 BLK 5 SHUDDEMAGENS SUBD	Minimal Traditional	Contributing	
103924	220060	4527 AVENUE D	1941	0.151 AC OF BLK 5 HYDE PARK ANNEX	Minimal Traditional	Contributing	
103809	220026	4528 AVENUE D	1934	LOT 29 BLK 6 HYDE PARK ANNEX	Minimal Traditional	Contributing	
103922	220061	4529 AVENUE D A	1941	50X131 FT OF BLK 5 HYDE PARK ANNEX	Minimal Traditional	Contributing	
103913	220061	4529 AVENUE D B	1941	50X131 FT OF BLK 5 HYDE PARK ANNEX	None visible	Contributing	
103818	220025	4530 AVENUE D B	1952	LOT 30 BLK 6 HYDE PARK ANNEX	None visible	Contributing	
103808	220025	4530 AVENUE D	1952	LOT 30 BLK 6 HYDE PARK ANNEX	Minimal Traditional	Contributing	
103831	220050	4600 AVENUE D	1952	E86 FT OF LOT 7-8 BLK 9 HYDE PARK ANNEX	Minimal Traditional	Contributing	
103893	220079	4603 AVENUE D A	1946	52X131 FT OF BLK 10 HYDE PARK ANNEX	None visible	Noncontributing	
103835	220049	4604 AVENUE D	1942	LOT 9 BLK 9 HYDE PARK ANNEX	None visible	Contributing	
103879	220080	4605 AVENUE D A	1946	52X131 FT OF BLK 10 HYDE PARK ANNEX	Colonial Revival	Contributing	
103874	220081	4607 AVENUE D	1946	0.1570 AC OF BLK 10 HYDE PARK ANNEX	None visible	Contributing	
103842	220047	4608 AVENUE D A	1940	LOT 11 & S34.05 FT OF LOT 12 BLK 9 HYDE PARK ANNEX	None visible	Noncontributing	
103860	220047	4608 AVENUE D B	1948	LOT 11 & S34.05 FT OF LOT 12 BLK 9 HYDE PARK ANNEX	None visible	Noncontributing	
103864	220082	4609 AVENUE D	1930	52X131 FT OF BLK 10 HYDE PARK ANNEX	None visible	Contributing	
103851	220083	4611 AVENUE D	1946	50.6X131 FT OF BLK 10 HYDE PARK ANNEX	None visible	Contributing	
103848	220046	4612 AVENUE D	1948	N49.85 FT OF LOT 12 BLK 9 HYDE PARK ANNEX	Colonial Revival	Contributing	
104133	220116	4500 AVENUE F	1924	LOT 16 BLK 3 HYDE PARK ANNEX	Craftsman	Contributing	
104135	220114	4504 AVENUE F A	1938	LOT 18 BLK 3 HYDE PARK ANNEX	Minimal Traditional	Contributing	
104141	220113	4506 AVENUE F	1938	LOT 19 * & E50FT OF LOT 12 BLK 3 HYDE PARK ANNEX	None visible	Contributing	
104145	218151	4507 AVENUE F	1930	LOT 12 BLK 2 HYDE PARK ANNEX	Craftsman	Contributing	
104149	220112	4508 AVENUE F	1935	LOT 20 * & E50 FT OF LOT 11 * & S25 FT OF E50 FT OF LOT 10 BLK 3 HYDE PARK ANNEX	Craftsman	Contributing	
104153	218152	4509 AVENUE F	1920	LOT 11 BLK 2 HYDE PARK ANNEX	None visible	Noncontributing	
104167	220111	4510 AVENUE F	1910	LOT 21 BLK 3 HYDE PARK ANNEX	Craftsman	Contributing	
104158	220110	4512 AVENUE F A	1903	LOT 22 * & S25 FT OF LOT 23 BLK 3 HYDE PARK ANNEX	National Folk, Craftsman	Contributing	
104122	220108	4514 AVENUE F	1951	LOT 24 * & N25 FT OF LOT 23 BLK 3 HYDE PARK ANNEX	Minimal Traditional	Contributing	
104155	218154	4515 AVENUE F A	1922	LOT 8 BLK 2 HYDE PARK ANNEX	Folk Victorian	Contributing	
104134	218155	4517 AVENUE F	1927	LOT 7 BLK 2 HYDE PARK ANNEX	Craftsman	Contributing	

**Refer to the Recommended Historic Districts text in Section 5 for information regarding interpretation of these forms.*

City of Austin | Historic Building Survey Report for North Central Austin
West Campus, North University, Heritage, Bryker Woods, and North Hyde Park

Inventory table of all primary resources within the boundaries of the recommended North Hyde Park Historic District. Post-1974 resources were not included in the scope of the survey and therefore are not in the inventory.

HHM ID	CAD parcel ID	Address	Year built	Legal description	Stylistic influences	Local status (C/NC)	Heritage tourism potential
104117	218156	4519 AVENUE F A	1939	LOT 6 BLK 2 HYDE PARK ANNEX	None visible	Contributing	
104096	218157	4521 AVENUE F	1936	LOT 5 BLK 2 HYDE PARK ANNEX	Minimal Traditional	Contributing	
104108	220106	4522 AVENUE F	1900	LOT 25 * & S28 FT OF LOT 26 BLK 3 HYDE PARK ANNEX	None visible	Contributing	
104107	220105	4524 AVENUE F	1850	LOT 2 POPE PATRICK ADDN AMENDED	National Folk	Contributing	
104089	218158	4525 AVENUE F	1922	LOT 3-4 BLK 2 HYDE PARK ANNEX	Minimal Traditional	Contributing	
104072	220104	4526 AVENUE F	1935	LOT 1 POPE PATRICK ADDN AMENDED	Craftsman	Contributing	
104172	218159	4527 AVENUE F	1947	LOT 2 * & S 10FT OF LOT 1 BLK 2 HYDE PARK ANNEX	None visible	Contributing	
104071	220103	4528 AVENUE F	1930	N22 FT OF LOT 28 * & S28 FT OF LOT 29 BLK 3 HYDE PARK ANNEX	Craftsman	Contributing	
104070	220102	4530 AVENUE F A	1930	N22 FT OF LOT 29 * & S28 FT OF LOT 30 BLK 3 HYDE PARK ANNEX	Craftsman	Contributing	
104109	220126	4600 AVENUE F	1935	E71 FT OF LOT 7 BLK 11 HYDE PARK ANNEX	None visible	Contributing	
104100	218201	4605 AVENUE F	1940	S 37FT OF LOT 3 * & N 14FT OF LOT 4 BLK 12 HYDE PARK ANNEX	Minimal Traditional	Contributing	
104090	218202	4607 AVENUE F A	1907	LOT 2A AVENUE F ADDN	National Folk	Contributing	
104081	220122	4608 AVENUE F	1945	N12.5 FT OF LOT 10 * & S25 FT OF LOT 11 BLK 11 HYDE PARK ANNEX	None visible	Contributing	
104074	220133	4610 AVENUE F A	1946	LOT 1 JAMISON C K SUBD	None visible	Contributing	
104078	220133	4610 AVENUE F B	1940	LOT 1 JAMISON C K SUBD	Minimal Traditional, Craftsman	Contributing	
97687	218210	4701 AVENUE F A	1925	LOT 1 BLK 1 HEGMAN SUBD	Craftsman	Contributing	
97674	218210	4701 AVENUE F B	1925	LOT 1 BLK 1 HEGMAN SUBD	Craftsman	Contributing	
97701	218214	4711 AVENUE F	1946	W 125FT OF LOT 5 BLK 1 HEGMAN SUBD	None visible	Contributing	
97702	218215	4713 AVENUE F	1926	LOT 6 BLK 1 HEGMAN SUBD	Spanish Colonial Revival	Contributing	
97718	218216	4715 AVENUE F	1935	LOT 7 BLK 1 HEGMAN SUBD	Spanish Colonial Revival	Contributing	
97719	218225	4801 AVENUE F	1932	W 125FT OF LOT 1 BLK 2 HEGMAN SUBD	Craftsman	Contributing	
97735	218226	4803 AVENUE F A	1930	W 125FT OF LOT 2 BLK 2 HEGMAN SUBD	Craftsman	Contributing	
97736	218227	4805 AVENUE F A	1925	W 125FT OF LOT 3 BLK 2 HEGMAN SUBD	Craftsman, Tudor Revival	Contributing	
97765	218228	4807 AVENUE F A	1933	LOT 4 BLK 2 HEGMAN SUBD	Craftsman	Contributing	
97778	221472	4808 AVENUE F	1932	LOT 1 BLK 8 HEGMAN SUBD	Craftsman	Contributing	
97793	218229	4809 AVENUE F	1946	LOT 5 BLK 2 HEGMAN SUBD	Minimal Traditional	Contributing	
97811	221469	4810 AVENUE F	1950	0.1378A OF LOT 2-3 BLK 8 HEGMAN SUBD	Minimal Traditional, Ranch Style	Noncontributing	
97796	218230	4811 AVENUE F	1936	LOT 6 BLK 2 HEGMAN SUBD	Craftsman	Contributing	
97805	218231	4813 AVENUE F	1936	LOT 7 BLK 2 HEGMAN SUBD	Craftsman	Contributing	
97848	221479	4900 AVENUE F	1946	S 70FT OF LOT 1 BLK 7 HEGMAN SUBD	None visible	Noncontributing	

**Refer to the Recommended Historic Districts text in Section 5 for information regarding interpretation of these forms.*

City of Austin | Historic Building Survey Report for North Central Austin
West Campus, North University, Heritage, Bryker Woods, and North Hyde Park

Inventory table of all primary resources within the boundaries of the recommended North Hyde Park Historic District. Post-1974 resources were not included in the scope of the survey and therefore are not in the inventory.

HHM ID	CAD parcel ID	Address	Year built	Legal description	Stylistic influences	Local status (C/NC)	Heritage tourism potential
97819	221490	4901 AVENUE F	1932	W 125FT OF LOT 1 BLK 3 HEGMAN SUBD	Minimal Traditional	Contributing	
102769	221478	4902 AVENUE F	1946	N 70FT OF LOT 1 BLK 7 HEGMAN SUBD	Minimal Traditional	Noncontributing	
102771	846371	4903 AVENUE F A	1935		Craftsman	Contributing	
102770	221477	4904 AVENUE F	1948	S 70FT OF LOT 2 * & S 50FT OF LOT 3 BLK 7 HEGMAN SUBD	Minimal Traditional	Contributing	
102773	221492	4905 AVENUE F	1946	W 125FT OF LOT 3 BLK 3 HEGMAN SUBD	Minimal Traditional	Noncontributing	
102785	221502	4907 AVENUE F	1963	W 125FT OF LOT 4 BLK 3 HEGMAN SUBD	Ranch Style	Contributing	
102789	221503	4909 AVENUE F	1941	W 125FT OF LOT 5 BLK 3 HEGMAN SUBD	Classical Revival	Contributing	
102793	221500	4911 AVENUE F	1930	W 125FT OF LOT 6 BLK 3 HEGMAN SUBD	None visible	Noncontributing	
102794	221501	4913 AVENUE F	1930	W 125FT OF LOT 7 BLK 3 HEGMAN SUBD	None visible	Noncontributing	
102796	221504	5001 AVENUE F	1950	W 70FT OF S 60FT OF LOT 1 BLK 4 HEGMAN SUBD	Minimal Traditional	Contributing	
102795	221485	5002 AVENUE F A	1947	N 75FT OF LOT 1 BLK 6 HEGMAN SUBD	None visible	Contributing	
102798	221505	5003 AVENUE F	1960	LOT 2 *RESUB LOT 2 & PT LT1,3 BLK 4 HEGMAN SUBD	Ranch Style	Contributing	
102805	221482	5004 AVENUE F	1939	S 65FT OF LOT 2-3 BLK 6 HEGMAN SUBD	None visible	Contributing	
102810	567424	5005 AVENUE F	1959		Ranch Style	Contributing	
102800	221507	5007 AVENUE F	1969	N 34FT OF LOT 3 * & S 16FT OF LOT 4 BLK 4 HEGMAN SUBD	Ranch Style	Contributing	
102799	221508	5009 AVENUE F	1939	N 50FT OF LOT 4 BLK 4 HEGMAN SUBD	Craftsman	Contributing	
102715	221484	5010 AVENUE F	1939	N 85FT OF LOT 2 BLK 6 HEGMAN SUBD	Colonial Revival	Contributing	
102705	221487	5014 AVENUE F A	1941	S 55FT OF LOT 1-2 BLK 5 HEGMAN SUBD	Minimal Traditional	Contributing	
102704	221488	5016 AVENUE F A	1959	S CEN 50FT OF LOT 1-2 BLK 5 HEGMAN SUBD	Ranch Style	Contributing	
102690	221489	5018 AVENUE F	1941	N 53FT OF LOT 1-2 BLK 5 HEGMAN SUBD	None visible	Contributing	
103142	218239	4501 AVENUE G A	1925	LOT 15 BLK 1 HYDE PARK ANNEX	Craftsman	Contributing	
103033	218169	4502 AVENUE G	1935	LOT 17 BLK 2 HYDE PARK ANNEX	Craftsman	Noncontributing	
103145	218240	4503 AVENUE G	1925	LOT 14 BLK 1 HYDE PARK ANNEX	Craftsman	Contributing	
103038	218168	4504 AVENUE G	1949	LOT 18 BLK 2 HYDE PARK ANNEX	Minimal Traditional	Contributing	
103135	218241	4505 AVENUE G	1925	LOT 13 BLK 1 HYDE PARK ANNEX	Craftsman	Contributing	
103052	218167	4506 AVENUE G	1930	LOT 19 BLK 2 HYDE PARK ANNEX	None visible	Noncontributing	
103060	218166	4508 AVENUE G	1949	LOT 20 BLK 2 HYDE PARK ANNEX	None visible	Noncontributing	
103129	218242	4509 AVENUE G	1926	LOT 11 BLK 1 HYDE PARK ANNEX	Craftsman, Classical Revival	Contributing	
103091	218164	4510 AVENUE G	1905	LOT 21 BLK 2 HYDE PARK ANNEX	Queen Anne	Contributing	
103082	218243	4511 AVENUE G A	1930	LOT 10 BLK 1 HYDE PARK ANNEX	Minimal Traditional	Contributing	

**Refer to the Recommended Historic Districts text in Section 5 for information regarding interpretation of these forms.*

City of Austin | Historic Building Survey Report for North Central Austin
West Campus, North University, Heritage, Bryker Woods, and North Hyde Park

Inventory table of all primary resources within the boundaries of the recommended North Hyde Park Historic District. Post-1974 resources were not included in the scope of the survey and therefore are not in the inventory.

HHM ID	CAD parcel ID	Address	Year built	Legal description	Stylistic influences	Local status (C/NC)	Heritage tourism potential
103086	218162	4512 AVENUE G	1935	LOT 22 *& S 25FT OF LOT 23 BLK 2 HYDE PARK ANNEX	Craftsman	Contributing	
103078	442090	4515 AVENUE G	1937	LOT 8 BLK 1 HYDE PARK ANNEX	None visible	Noncontributing	
103083	218161	4516 AVENUE G	1939	LOT 24 *& N 25FT OF LOT 23 BLK 2 HYDE PARK ANNEX	Minimal Traditional, Craftsman	Contributing	
103071	218246	4517 AVENUE G	1940	LOT 6 & S 10FT OF LOT 5 & N 30FT OF LOT 7 BLK 1 HYDE PARK ANNEX	Craftsman	Contributing	
103066	218161	4518 AVENUE G A	1939	LOT 24 *& N 25FT OF LOT 23 BLK 2 HYDE PARK ANNEX	Minimal Traditional, Craftsman	Contributing	
103023	218173	4520 AVENUE G	1964	LOT 25 BLK 2 HYDE PARK ANNEX	Ranch Style	Contributing	
103015	218172	4522 AVENUE G	1894	LOT 26 BLK 2 HYDE PARK ANNEX	Folk Victorian	Contributing	
103069	218248	4525 AVENUE G	1947	S 47.5FT LOT 3 BLK 1 HYDE PARK ANNEX	None visible	Contributing	
103007	218170	4526 AVENUE G	1955	LOT 28 BLK 2 HYDE PARK ANNEX	None visible	Noncontributing	
103063	218249	4527 AVENUE G	1947	S 45FT OF LOT 2 *& N 2.5FT OF LOT 3 BLK 1 HYDE PARK ANNEX	None visible	Noncontributing	
102996	218175	4528 AVENUE G	1962	LOT 29B ULRICH HENRY H SUBD	Ranch Style	Contributing	
103045	218250	4529 AVENUE G A	1922	LOT A&B ROSTEDT PLACE	Craftsman	Contributing	
103053	218250	4529 AVENUE G C	1925	LOT A&B ROSTEDT PLACE	None visible	Contributing	
103037	218269	4601 AVENUE G	1961	LOT 6 BLK 13 HYDE PARK ANNEX	Ranch Style	Contributing	
103022	218270	4603 AVENUE G	1961	LOT 5 BLK 13 HYDE PARK ANNEX	Ranch Style	Contributing	
102992	218206	4604 AVENUE G	1910	LOT 9-A BLK 12 HYDE PARK ANNEX AMENDED OF LOTS 9-12 BLK 12	National Folk	Contributing	
103012	218271	4605 AVENUE G	1936	LOT 4 BLK 13 HYDE PARK ANNEX	None visible	Contributing	
103011	218272	4607 AVENUE G A	1927	S 41.4FT OF LOT 3 BLK 13 HYDE PARK ANNEX	Craftsman	Contributing	
103008	218274	4611 AVENUE G	1930	S 24.2FT OF LOT 1 & N 17.2FT OF LOT 2 BLK 13 HYDE PARK ANNEX	None visible	Contributing	
97657	218204	4612 AVENUE G A	1935	LOT 12-A BLK 12 HYDE PARK ANNEX AMENDED OF LOTS 9-12 BLK 12	Minimal Traditional	Contributing	
97650	218275	4613 AVENUE G	1930	N 41.4FT OF LOT 1 BLK 13 HYDE PARK ANNEX	Minimal Traditional, Craftsman	Contributing	
97661	218223	4700 AVENUE G	1952	LOT 2-3 *& N 25FT OF LOT 1 *& S 20FT OF LOT 4 BLK 58 HIGHLANDS THE	Minimal Traditional	Contributing	
97643	218282	4701 AVENUE G A	1935	LOT 34 BLK 57 HIGHLANDS THE	Craftsman	Contributing	
102991	218283	4703 AVENUE G	1925	LOT 32-33 BLK 57 HIGHLANDS THE	Craftsman	Contributing	
102977	218222	4704 AVENUE G A	1948	LOT 5 BLK 58 *& N 5' OF LOT 4 *PLUS S 15' OF LOT 6 HIGHLANDS THE LOT 2-3 BLK 1 *15X80' HEGMAN SUBD	Minimal Traditional	Contributing	

**Refer to the Recommended Historic Districts text in Section 5 for information regarding interpretation of these forms.*

City of Austin | Historic Building Survey Report for North Central Austin
West Campus, North University, Heritage, Bryker Woods, and North Hyde Park

Inventory table of all primary resources within the boundaries of the recommended North Hyde Park Historic District. Post-1974 resources were not included in the scope of the survey and therefore are not in the inventory.

HHM ID	CAD parcel ID	Address	Year built	Legal description	Stylistic influences	Local status (C/NC)	Heritage tourism potential
102988	218284	4705 AVENUE G A	1949	LOT 30-31 BLK 57 HIGHLANDS THE	Minimal Traditional	Contributing	
102971	218221	4706 AVENUE G	1925	LOT 7 BLK 58 * & N 10' OF LOT 6 *S11' OF LOT 8 HIGHLANDS THE & S11' OF E15' OF LOT 3 & 4 BLK 1 HEGMAN SUBD	Craftsman	Contributing	
102964	218220	4708 AVENUE G	1947	LOT 9 * & N 14FT OF LOT 8 BLK 58 HIGHLANDS THE LOT 4 BLK 1 *CEN 39' OF E 15' HEGMAN SUBD	Minimal Traditional, Craftsman	Contributing	
102970	218286	4709 AVENUE G	1939	LOT 26-27 BLK 57 HIGHLANDS THE	Minimal Traditional	Contributing	
102969	218287	4711 AVENUE G	1950	LOT 24-25 BLK 57 HIGHLANDS THE	None visible	Noncontributing	
102960	218219	4712 AVENUE G A	1928	LOT 10-12 BLK 58 & S 10' OF LOT 13 HIGHLANDS THE LOT 5 BLK 1 & N15' OF E15' OF LOT 4 HEGMAN SUBD	Craftsman	Contributing	
102968	218288	4713 AVENUE G	1940	LOT 22-23 BLK 57 HIGHLANDS THE	Craftsman	Contributing	
102953	218218	4714 AVENUE G	1925	LOT 14-15 * & N 15 FT OF LOT 13 BLK 58 HIGHLANDS THE	Craftsman	Contributing	
102931	218217	4716 AVENUE G	1940	LOT 16-17 BLK 58 HIGHLANDS THE	None visible	Contributing	
102901	218289	4717 AVENUE G	1930	LOT 18&19 BLK 57 HIGHLANDS THE	Craftsman	Contributing	
102898	218238	4800 AVENUE G A	1932	LOT 1-2 BLK 55 HIGHLANDS THE E 15FT OF S 50FT OF LOT 1 BLK 2 HEGMAN SUBD	Craftsman	Contributing	
102893	218298	4801 AVENUE G A	1929	LOT 33-34 BLK 56 HIGHLANDS THE	Craftsman	Contributing	
102889	218299	4803 AVENUE G	1946	LOT 31-32 BLK 56 HIGHLANDS THE	Minimal Traditional	Contributing	
102836	218236	4804 AVENUE G	1932	LOT 3-8 BLK 55 HIGHLANDS THE & N 10FT OF E 15FT OF LOT 1 & E 15FT OF LOT 2 & E 15FT OF LOT 3 BLK 2 HEGMAN SUBD	Craftsman	Contributing	
102884	218310	4805 AVENUE G	1961	LOT 29-30 BLK 56 HIGHLANDS THE	Ranch Style	Contributing	
102872	218311	4807 AVENUE G	1927	LOT 27-28 BLK 56 HIGHLANDS THE	Craftsman	Contributing	
102874	218235	4808 AVENUE G	1939	LOT 9-10 BLK 55 HIGHLANDS THE	Craftsman	Contributing	
102835	218300	4809 AVENUE G	1960	LOT 25-26 BLK 56 HIGHLANDS THE	Ranch Style	Contributing	
102873	218234	4810 AVENUE G	1939	LOT 11-13 BLK 55 HIGHLANDS THE	Craftsman	Contributing	
102830	218301	4811 AVENUE G	1920	LOT 22-24 BLK 56 HIGHLANDS THE	None visible	Contributing	
97989	218233	4812 AVENUE G	1938	LOT 14-15 BLK 55 HIGHLANDS THE	Colonial Revival	Noncontributing	
97996	218302	4813 AVENUE G	1925	LOT 20-21 BLK 56 HIGHLANDS THE	Craftsman	Contributing	
97977	218232	4814 AVENUE G	1930	LOT 16-17 BLK 55 HIGHLANDS THE	None visible	Noncontributing	
97961	218303	4815 AVENUE G A	1940	LOT 18-19 BLK 56 HIGHLANDS THE	Craftsman	Contributing	
97950	221499	4900 AVENUE G A	1920	LOT 1-2 & S 10FT OF LOT 3 BLK 54 HIGHLANDS THE LOT	None visible	Noncontributing	

**Refer to the Recommended Historic Districts text in Section 5 for information regarding interpretation of these forms.*

City of Austin | Historic Building Survey Report for North Central Austin
West Campus, North University, Heritage, Bryker Woods, and North Hyde Park

Inventory table of all primary resources within the boundaries of the recommended North Hyde Park Historic District. Post-1974 resources were not included in the scope of the survey and therefore are not in the inventory.

HHM ID	CAD parcel ID	Address	Year built	Legal description	Stylistic influences	Local status (C/NC)	Heritage tourism potential
				1 BLK 3 & E 15' OF HEGMAN SUBD			
102862	221498	4902 AVENUE G	1950	LOT 4 & N 15FT OF LT3&S 20' LOT 5 BLK 54 HIGHLANDS THE LOT 2 BLK 3 & E 15' OF HEGMAN SUBD	Minimal Traditional	Contributing	
102854	221562	4905 AVENUE G	1960	LOT 2 *AMENDED LTS 26-30 BLK 53 HIGHLANDS THE	None visible	Noncontributing	
102857	221497	4906 AVENUE G	1930	LOT 6-8 * & N5FT OF LT5 BLK54 HIGHLANDS THE LOT 3 * & E 15' OF & E15' OF S20' LOT 4 BLK 3 HEGMAN SUBD	Craftsman	Contributing	
102853	221548	4907 AVENUE G	1923	LOT 1 BLK 53 HIGHLANDS THE AMENDED PLAT LOTS 26-30	None visible	Noncontributing	
102821	221496	4908 AVENUE G	1939	LOT 9-10 BLK 54 HIGHLANDS THE E15' OF N40' OF LOT 4 * & E15' OF S10' LT5BLK3 HEGMAN SUBD	None visible	Noncontributing	
102820	221495	4910 AVENUE G A	1946	LOT 11-12 BLK 54 HIGHLANDS THE E 15FT OF N 50FT LOT 5 BLK 3 HEGMAN SUBD	None visible	Noncontributing	
102819	221494	4912 AVENUE G	1946	LOT 13-14 BLK 54 HIGHLANDS THE E 15FT OF S50FT OF LOT 6 BLK 3 HEGMAN SUBD	None visible	Contributing	
102843	221551	4913 AVENUE G	1927	LOT 20-21 BLK 53 HIGHLANDS THE	None visible	Noncontributing	
102818	221493	4914 AVENUE G	1947	LOT 15-17 BLK 54 HIGHLANDS THE LOT 7 * & E 15' OF N 10' OF LOT 6 BLK 3 HEGMAN SUBD	None visible	Noncontributing	
102822	221552	4915 AVENUE G	1940	LOT 18-19 BLK 53 HIGHLANDS THE	Craftsman	Contributing	
97945	221515	5000 AVENUE G A	1939	LOT 1-3 BLK 51 HIGHLANDS THE	Minimal Traditional	Contributing	
98007	221563	5001 AVENUE G	1937	LOT 31-32 BLK 52 HIGHLANDS THE	None visible	Contributing	
97994	221514	5002 AVENUE G B	1937	LOT 4-7 BLK 51 HIGHLANDS THE	Minimal Traditional	Contributing	
97993	221514	5004 AVENUE G	1937	LOT 4-7 BLK 51 HIGHLANDS THE	Tudor Revival	Contributing	
98001	221565	5005 AVENUE G A	1937	LOT 27-28 BLK 52 HIGHLANDS THE	Mission Revival	Contributing	
97978	221513	5006 AVENUE G	1930	LOT 8-10 BLK 51 HIGHLANDS THE	Tudor Revival	Contributing	
97988	221566	5007 AVENUE G	1937	LOT 25-26 BLK 52 HIGHLANDS THE	None visible	Contributing	
97972	221567	5009 AVENUE G	1937	LOT 23-24 BLK 52 HIGHLANDS THE	Mission Revival	Contributing	
97960	221512	5010 AVENUE G	1937	LOT 11-13 * & S 3FT OF LOT 14 BLK 51 HIGHLANDS THE	None visible	Contributing	
97951	221511	5012 AVENUE G	1932	LOT 15-16 * & N 22 FT OF LOT 14 BLK 51 HIGHLANDS THE	None visible	Contributing	
97968	221568	5013 AVENUE G	1927	LOT 20-22 * & S 15FT OF LOT 19 BLK 52 HIGHLANDS THE	None visible	Contributing	
97958	221569	5015 AVENUE G	1955	LOT 17-18 * & N 10FT OF LOT 19 BLK 52 HIGHLANDS THE	None visible	Contributing	

**Refer to the Recommended Historic Districts text in Section 5 for information regarding interpretation of these forms.*

City of Austin | Historic Building Survey Report for North Central Austin
West Campus, North University, Heritage, Bryker Woods, and North Hyde Park

Inventory table of all primary resources within the boundaries of the recommended North Hyde Park Historic District. Post-1974 resources were not included in the scope of the survey and therefore are not in the inventory.

HHM ID	CAD parcel ID	Address	Year built	Legal description	Stylistic influences	Local status (C/NC)	Heritage tourism potential
103245	218314	4501 AVENUE H	1935	ABS 310 SUR 10 GRAY T ACR .180	Craftsman	Contributing	
103258	218265	4502 AVENUE H A	1946	ABS 310 SUR 10 GRAY T ACR .144	Minimal Traditional	Contributing	
103247	218315	4503 AVENUE H	1930	ABS 310 SUR 10 GRAY T 152X48.5FT	None visible	Contributing	
103228	218316	4505 AVENUE H	1930	ABS 310 SUR 10 GRAY T ACR 0.1730	Craftsman	Contributing	
103181	218263	4506 AVENUE H A	1939	ABS 310 SUR 10 GRAY T 50X125FT	None visible	Contributing	
103220	218318	4507 AVENUE H	1950	ABS 310 SUR 10 GRAY T 50X152FT	Minimal Traditional	Contributing	
103184	218262	4508 AVENUE H	1964	LOT 3 BRADLEY REX SUBD	Ranch Style, Mid-century Modern	Contributing	
103207	218320	4509 AVENUE H A	1925	ABS 310 SUR 10 GRAY T 50X148FT	Craftsman	Contributing	
103193	218261	4510 AVENUE H	1965	LOT 2A *RESUB OF LOT 1-2 BRADLEY REX SUBD	Ranch Style, Mid-century Modern	Contributing	
103199	218321	4511 AVENUE H A	1935	ABS 310 SUR 10 GRAY T 60X152FT	Craftsman	Contributing	
103205	218321	4511 AVENUE H B	1935	ABS 310 SUR 10 GRAY T 60X152FT	Craftsman	Contributing	
103100	218260	4512 AVENUE H	1925	LOT 1A *RESUB OF LOT 1-2 BRADLEY REX SUBD	None visible	Noncontributing	
104543	218322	4513 AVENUE H	1940	ABS 310 SUR 10 GRAY T ACR 0.1350	Minimal Traditional	Noncontributing	
103090	218268	4514 AVENUE H A	1937	W 53FT OF LOT 17 *& W 53FT OF N 30FT LOT 16 BLK 1 HYDE PARK ANNEX	Minimal Traditional, Craftsman	Contributing	
104540	218323	4517 AVENUE H	1934	ABS 310 SUR 10 GRAY T 50X152FT	Craftsman	Contributing	
103099	218267	4518 AVENUE H	1933	E 77FT OF LOT 17 *& E 77FT OF N 30FT LOT 16 BLK 1 HYDE PARK ANNEX	Craftsman	Contributing	
104538	218324	4519 AVENUE H A	1930	50 X 147 FT OF BLK 14 HYDE PARK ANNEX	Craftsman	Contributing	
104556	218259	4520 AVENUE H	1968	LOT 18 BLK 1 HYDE PARK ANNEX	Ranch Style, Mid-century Modern	Contributing	
104532	218325	4521 AVENUE H A	1937	BLK 14 * 50X147FT HYDE PARK ANNEX	Tudor Revival	Contributing	
104531	218350	4523 AVENUE H	1964	LOT 1 STRUHALL JAMES F SUBD	Minimal Traditional, Ranch Style	Contributing	
104561	218257	4524 AVENUE H	1936	S 47.5FT OF LOT 20 BLK 1 HYDE PARK ANNEX	Minimal Traditional, Craftsman	Contributing	
104548	218255	4526 AVENUE H	1937	S 45FT OF LOT 21 *& N 2.5FT OF LOT 20 BLK 1 HYDE PARK ANNEX	Minimal Traditional, Craftsman	Contributing	
104525	218352	4527 AVENUE H	1965	LOT 3 STRUHALL JAMES F SUBD	Minimal Traditional	Contributing	
104545	218253	4528 AVENUE H	1937	0.076 AC OF LOT 21 & LOT 22 BLK 1 HYDE PARK ANNEX	Minimal Traditional, Craftsman	Contributing	
104524	218353	4529 AVENUE H	1964	LOT 4 STRUHALL JAMES F SUBD	Ranch Style	Contributing	
104544	218252	4530 AVENUE H	1925	N 50FT OF E 100FT OF LOT 22 BLK 1 HYDE PARK ANNEX	Craftsman	Contributing	
104520	218349	4531 AVENUE H	1915	LOT 2 STRYK E L SUBD	None visible	Contributing	

**Refer to the Recommended Historic Districts text in Section 5 for information regarding interpretation of these forms.*

City of Austin | Historic Building Survey Report for North Central Austin
West Campus, North University, Heritage, Bryker Woods, and North Hyde Park

Inventory table of all primary resources within the boundaries of the recommended North Hyde Park Historic District. Post-1974 resources were not included in the scope of the survey and therefore are not in the inventory.

HHM ID	CAD parcel ID	Address	Year built	Legal description	Stylistic influences	Local status (C/NC)	Heritage tourism potential
104515	218348	4533 AVENUE H A	1939	LOT 1 STRYK E L SUBD	Minimal Traditional	Contributing	
104171	218281	4600 AVENUE H A	1930	LOT 7 BLK 13 HYDE PARK ANNEX	None visible	Noncontributing	
104504	218326	4601 AVENUE H A	1966	BLK 14 * 65X140FT HYDE PARK ANNEX	Ranch Style	Contributing	
104499	218327	4603 AVENUE H A	1949	BLK 14 *50X141.88FT HYDE PARK ANNEX	Minimal Traditional	Contributing	
104495	218328	4605 AVENUE H A	1949	LOT 4 BLK 14 REED WILLIAM SUBD PLUS ADJ 1/2 VAC ALLEY	Minimal Traditional	Contributing	
103612	218278	4606 AVENUE H	1935	LOT 10 BLK 13 HYDE PARK ANNEX	Craftsman	Contributing	
104494	218329	4607 AVENUE H	1960	LOT 3 BLK 14 REED WILLIAM SUBD PLUS ADJ 1/2 VACATED ALLEY	None visible	Contributing	
103605	218277	4608 AVENUE H	1949	LOT 11 * & S 5.8FT OF LOT 12 BLK 13 HYDE PARK ANNEX	Minimal Traditional	Contributing	
97628	218276	4610 AVENUE H	1936	N 61.49FT OF LOT 12 BLK 13 HYDE PARK ANNEX	Minimal Traditional, Craftsman	Contributing	
103604	218346	4611 AVENUE H	1900	LOT 2 BLK 14 REED WILLIAM SUBD PLUS ADJ 1/2 VAC ALLEY	None visible	Noncontributing	
103448	218297	4700 AVENUE H	1935	LOT 1 * & S 1FT OF LOT 2 BLK 57 HIGHLANDS THE	Minimal Traditional, Craftsman	Contributing	
103440	218355	4701 AVENUE H	1927	LOT 34 BLK 1 * & ADJ 10' ALLEY HIGHLANDS THE	Minimal Traditional	Contributing	
104491	218296	4702 AVENUE H	1939	LOT 3 & N 24FT OF LOT 2 BLK 57 HIGHLANDS THE	Craftsman	Contributing	
104177	218356	4703 AVENUE H	1954	S 7FT OF LOT 31,32-33 BLK 1 PLUS ADJ 10FT OF ALLEY HIGHLANDS THE	Minimal Traditional	Contributing	
104477	218295	4704 AVENUE H	1938	LOT 4-5 BLK 57 HIGHLANDS THE	Craftsman	Contributing	
104476	218357	4705 AVENUE H	1937	S 6.5FT OF LOT 29,30 * & N 18FT OF LOT 31 BLK 1 HIGHLANDS THE	Tudor Revival, Minimal Traditional	Contributing	
104442	218294	4706 AVENUE H A	1932	LOT 6-8 BLK 57 HIGHLANDS THE	Craftsman	Contributing	
104486	218294	4706 AVENUE H B	1932	LOT 6-8 BLK 57 HIGHLANDS THE	Craftsman	Contributing	
104453	218358	4707 AVENUE H A	1934	LOT 28 & N 18.63FT OF LOT 29 & S 6.37FT OF LOT 27 BLK 1 & ADJ 10' ALLEY HIGHLANDS THE	Minimal Traditional, Craftsman	Contributing	
104441	218293	4708 AVENUE H A	1928	LOT 9-11 BLK 57 HIGHLANDS THE	None visible	Contributing	
104451	218359	4709 AVENUE H	1939	LOT 26 & N 18.63FT OF LOT 27 PLUS 10FT ALLEY HIGHLANDS THE	Minimal Traditional, Craftsman	Contributing	
104439	218292	4710 AVENUE H A	1935	LOT 12-13 BLK 57 HIGHLANDS THE	Minimal Traditional	Contributing	
104440	218371	4711 AVENUE H	1935	LOT 2 BLK 1 *RESUB LOT 20-25 HIGHLANDS THE	Craftsman	Contributing	
104416	218291	4712 AVENUE H	1950	LOT 14-15 BLK 57 HIGHLANDS THE	None visible	Noncontributing	
104408	218372	4713 AVENUE H	1963	LOT 1 BLK 1 *RESUB LOT 20-25 HIGHLANDS THE	Ranch Style	Contributing	

**Refer to the Recommended Historic Districts text in Section 5 for information regarding interpretation of these forms.*

City of Austin | Historic Building Survey Report for North Central Austin
West Campus, North University, Heritage, Bryker Woods, and North Hyde Park

Inventory table of all primary resources within the boundaries of the recommended North Hyde Park Historic District. Post-1974 resources were not included in the scope of the survey and therefore are not in the inventory.

HHM ID	CAD parcel ID	Address	Year built	Legal description	Stylistic influences	Local status (C/NC)	Heritage tourism potential
104403	218290	4714 AVENUE H A	1922	LOT 16-17 BLK 57 HIGHLANDS THE	Craftsman	Contributing	
104407	218360	4717 AVENUE H	1963	LOT 18-19 BLK 1 *10 FT ALLEY HIGHLANDS THE	Ranch Style	Contributing	
104358	218309	4800 AVENUE H A	1959	LOT 1-2 BLK 56 HIGHLANDS THE	Ranch Style	Contributing	
104354	218375	4801 AVENUE H A	1930	LOT 33-34 BLK 2 HIGHLANDS THE	None visible	Noncontributing	
104357	218308	4802 AVENUE H	1925	LOT 3-4 BLK 56 HIGHLANDS THE	Craftsman	Contributing	
104356	218307	4804 AVENUE H	1920	LOT 5-6 BLK 56 HIGHLANDS THE	Craftsman	Contributing	
104324	218377	4805 AVENUE H	1934	LOT 28-30 BLK 2 *10' OF ALLEY HIGHLANDS THE	Craftsman	Contributing	
104355	218306	4806 AVENUE H	1925	LOT 7-8 BLK 56 HIGHLANDS THE	Craftsman	Contributing	
104314	218378	4807 AVENUE H A	1942	LOT 26-27 BLK 2 10' OF ALLEY HIGHLANDS THE	Craftsman	Contributing	
104344	218305	4808 AVENUE H	1925	LOT 9-10 BLK 56 HIGHLANDS THE	Craftsman	Contributing	
104313	218379	4809 AVENUE H A	1948	LOT 24-25 BLK 2 *10' OF ALLEY HIGHLANDS THE	None visible	Noncontributing	
104308	218304	4810 AVENUE H A	1925	LOT 11-12 BLK 56 HIGHLANDS THE	Craftsman	Contributing	
104299	218313	4812 AVENUE H	1964	LOT 13-15 BLK 56 HIGHLANDS THE	Ranch Style	Contributing	
104273	218383	4813 AVENUE H A	1940	LOT 1 HEATHER SUBDIVISION	Colonial Revival	Contributing	
103164	218312	4814 AVENUE H A	1935	LOT 16-17 BLK 56 HIGHLANDS THE	Minimal Traditional, Craftsman	Contributing	
103146	218384	4815 AVENUE H A	1938	LOT 18-19 BLK 2 *10' OF ALLEY HIGHLANDS THE	Tudor Revival	Contributing	
103156	218384	4815 AVENUE H B	1938	LOT 18-19 BLK 2 *10' OF ALLEY HIGHLANDS THE	Minimal Traditional	Contributing	
103101	221561	4900 AVENUE H	1927	LOT 1-2 BLK 53 HIGHLANDS THE	Craftsman	Contributing	
103141	221607	4901 AVENUE H	1932	LOT 33-34 BLK 3 HIGHLANDS THE	None visible	Noncontributing	
103105	221560	4902 AVENUE H	1936	LOT 3-4 BLK 53 HIGHLANDS THE	Minimal Traditional, Craftsman	Contributing	
104266	221608	4903 AVENUE H	1948	LOT 30-32 BLK 3 HIGHLANDS THE	Craftsman	Noncontributing	
103113	221559	4904 AVENUE H A	1949	LOT 5-6 BLK 53 HIGHLANDS THE	None visible	Contributing	
104260	221609	4905 AVENUE H A	1949	LOT 28-29 BLK 3 HIGHLANDS THE	Minimal Traditional	Contributing	
103125	221558	4906 AVENUE H	1915	LOT 7-8 BLK 53 HIGHLANDS THE	None visible	Contributing	
104249	221610	4907 AVENUE H A	1953	LOT 26-27 BLK 3 HIGHLANDS THE	Minimal Traditional	Contributing	
103130	221557	4908 AVENUE H	1925	LOT 9-10 BLK 53 HIGHLANDS THE	Craftsman	Contributing	
104216	221611	4909 AVENUE H A	1929	LOT 24-25 BLK 3 HIGHLANDS THE	Craftsman	Contributing	
103170	221556	4910 AVENUE H	1940	LOT 11-12 BLK 53 HIGHLANDS THE	None visible	Contributing	
104215	221612	4911 AVENUE H	1940	LOT 22&23 BLK 3 HIGHLANDS THE	Minimal Traditional	Contributing	

**Refer to the Recommended Historic Districts text in Section 5 for information regarding interpretation of these forms.*

City of Austin | Historic Building Survey Report for North Central Austin
West Campus, North University, Heritage, Bryker Woods, and North Hyde Park

Inventory table of all primary resources within the boundaries of the recommended North Hyde Park Historic District. Post-1974 resources were not included in the scope of the survey and therefore are not in the inventory.

HHM ID	CAD parcel ID	Address	Year built	Legal description	Stylistic influences	Local status (C/NC)	Heritage tourism potential
103171	221555	4912 AVENUE H A	1943	LOT 13-14 BLK 53 HIGHLANDS THE	Craftsman	Contributing	
104214	221620	4913 AVENUE H A	1940	LOT 20-21 BLK 3 HIGHLANDS THE	Minimal Traditional, Craftsman	Contributing	
103183	221554	4914 AVENUE H	1949	E 70FT OF LOT 15-17 BLK 53 HIGHLANDS THE	Minimal Traditional	Contributing	
104213	221621	4915 AVENUE H A	1925	LOT 18-19 BLK 3 HIGHLANDS THE	None visible	Contributing	
97840	221572	5000 AVENUE H	1925	LOT 1&2 BLK 52 HIGHLANDS THE	Craftsman	Contributing	
104244	221623	5001 AVENUE H	1925	LOT 31-32 BLK 4 HIGHLANDS THE	Craftsman	Contributing	
104200	221624	5003 AVENUE H	1936	LOT 29-30 BLK 4 HIGHLANDS THE	None visible	Contributing	
103221	221571	5004 AVENUE H	1957	LOT 5-6 BLK 52 HIGHLANDS THE	None visible	Noncontributing	
104199	221625	5005 AVENUE H	1934	LOT 27-28 BLK 4 HIGHLANDS THE	Craftsman	Contributing	
103222	221574	5006 AVENUE H	1956	LOT 7-8 BLK 52 HIGHLANDS THE	None visible	Contributing	
104191	221626	5007 AVENUE H	1938	LOT 25-26 BLK 4 HIGHLANDS THE	Minimal Traditional	Contributing	
103227	221573	5008 AVENUE H	1956	LOT 9-10 BLK 52 HIGHLANDS THE	None visible	Noncontributing	
104190	221627	5009 AVENUE H	1941	LOT 23-24 BLK 4 HIGHLANDS THE	None visible	Contributing	
103236	221570	5010 AVENUE H	1947	LOT 11-12 BLK 52 HIGHLANDS THE	None visible	Contributing	
104180	221628	5011 AVENUE H	1937	LOT 21-22 BLK 4 HIGHLANDS THE	None visible	Noncontributing	
103206	221576	5012 AVENUE H	1955	LOT 13-14 BLK 52 HIGHLANDS THE	Minimal Traditional	Contributing	
104179	221629	5013 AVENUE H	1939	LOT 19-20 BLK 4 HIGHLANDS THE	Minimal Traditional	Contributing	
103200	221575	5014 AVENUE H	1957	LOT 15 BLK 16 BLK 52 HIGHLANDS THE	Minimal Traditional	Contributing	
104178	221630	5015 AVENUE H	1941	LOT 17-18 BLK 4 HIGHLANDS THE	None visible	Contributing	
97266	216182	4506 CASWELL AVE	1951	S60FT OF LOT 7-9 BLK 3 OLT 16 DIV C RIDGETOP ANNEX	Minimal Traditional	Contributing	
97134	216210	4507 CASWELL AVE A	1939	LOT 1&2 * & W 15 FT OF LOT 3 BLK 10 OLT 16 DIV C RIDGETOP ANNEX	None visible	Noncontributing	
97271	216183	4510 CASWELL AVE	1956	N70FT OF LOT 7-9 BLK 3 OLT 16 DIV C RIDGETOP ANNEX	Ranch Style	Contributing	
97276	216188	4512 CASWELL AVE	1915	S65FT OF LOT 10-14 BLK 2 OLT 16 DIV C RIDGETOP ANNEX	Classical Revival	Contributing	
97275	216187	4514 CASWELL AVE	1919	N65FT OF LOT 10-14 BLK 2 OLT 16 DIV C RIDGETOP ANNEX	Classical Revival	Contributing	
97265	442067	4522 CASWELL AVE A	1920	LOT 1A LINDEN PLACE	Craftsman	Contributing	
97013	216208	4600 CASWELL AVE A	1920	LOT 16&17 BLK 1 CEDAR CREST	Prairie	Contributing	
97009	216248	4601 CASWELL AVE	1958	LOT 1 * RESUB OF LOT 4 BLK 12 OLT 16 DIV C RIDGETOP ANNEX	Ranch Style	Contributing	
97021	216249	4603 CASWELL AVE	1960	LOT 2 RESUB OF LOT 4 BLK 12 OLT 16 DIV C RIDGETOP ANNEX	None visible	Contributing	

**Refer to the Recommended Historic Districts text in Section 5 for information regarding interpretation of these forms.*

City of Austin | Historic Building Survey Report for North Central Austin
West Campus, North University, Heritage, Bryker Woods, and North Hyde Park

Inventory table of all primary resources within the boundaries of the recommended North Hyde Park Historic District. Post-1974 resources were not included in the scope of the survey and therefore are not in the inventory.

HHM ID	CAD parcel ID	Address	Year built	Legal description	Stylistic influences	Local status (C/NC)	Heritage tourism potential
97024	216250	4605 CASWELL AVE A	1939	LOT 3 RESUB OF LOT 4 BLK 12 OLT 16 DIV C RIDGETOP ANNEX	None visible	Contributing	
97030	216207	4606 CASWELL AVE A	1939	LOT 4 *& ADJ 15 FT SOUTH PLUS 50.17 X 65 FT WEST RESUB OF BLK 1 RIDGETOP ANNEX	Tudor Revival	Contributing	
97043	713969	4607 CASWELL AVE	1961	TRT 2-C RIDGETOP ANNEX RSB PT C RSB PTS C&D LT 1 BL 12	None visible	Noncontributing	
97031	216206	4608 CASWELL AVE A	1939	LOT 3 BLK 1 OLT 16 DIV C RESUB OF BLK 1 RIDGETOP ANNEX	None visible	Contributing	
97061	216205	4612 CASWELL AVE	1930	LOT 1&2 BLK 1 OLT 16 DIV C RESUB OF BLK 1 RIDGETOP ANNEX	None visible	Noncontributing	
97067	459845	4615 CASWELL A	1920		Craftsman	Contributing	
96939	216146	4712 CASWELL AVE	1949	LOT 4 THEODORA SUBD	None visible	Contributing	
96931	216146	4712 CASWELL AVE	1949	LOT 4 THEODORA SUBD	Ranch Style	Contributing	
96941	216145	4714 CASWELL AVE	1950	LOT 3 THEODORA SUBD	Minimal Traditional	Contributing	
96950	216144	4716 CASWELL AVE	1938	LOT 2 THEODORA SUBD	Craftsman	Contributing	
96956	216143	4800 CASWELL AVE	1948	LOT 1 THEODORA SUBD	Ranch Style	Contributing	
96906	216276	4801 CASWELL AVE	1948	LOT 8 WORLEY ADDN	Minimal Traditional	Contributing	
96969	216142	4802 CASWELL AVE	1940	0.2261 AC OF ABS 789 SUR 57 WALLACE J P	None visible	Contributing	
96930	216277	4803 CASWELL AVE	1955	65 X 150FT ABS 789 SUR 57 WALLACE J P	None visible	Contributing	
96988	216141	4804 CASWELL AVE	1947	60X197FT OF ABS 789 SUR 57 WALLACE J P	Craftsman	Contributing	
96972	216278	4805 CASWELL AVE	1951	60 X 150FT ABS 789 SUR 57 WALLACE J P	Minimal Traditional	Contributing	
96998	216140	4806 CASWELL AVE	1948	0.2260 AC OF ABS 789 SUR 57 WALLACE J P	None visible	Contributing	
96984	216279	4807 CASWELL AVE	1947	60 X 150FT ABS 789 SUR 57 WALLACE J P	None visible	Noncontributing	
96974	216139	4808 CASWELL AVE	1946	ABS 789 SUR 57 WALLACE J P ACR 0.2759	None visible	Noncontributing	
97001	216280	4809 CASWELL AVE A	1946	ABS 789 SUR 57 WALLACE J P ACR .2350	Minimal Traditional	Contributing	
96978	216281	4811 CASWELL AVE A	1935	51.35 X 200FT ABS 789 SUR 57 WALLACE J P	None visible	Contributing	
96973	216169	4812 CASWELL AVE	1958	LOT 2 CARUTHERS E L SUBD	None visible	Contributing	
96967	216282	4813 CASWELL AVE	1948	69.69 X 150FT ABS 789 SUR 57 WALLACE J P	Minimal Traditional	Contributing	
96843	216170	4814 CASWELL AVE	1960	LOT 1 CARUTHERS E L SUBD	None visible	Contributing	
96957	216283	4815 CASWELL AVE A	1956	ABS 789 SUR 57 WALLACE J P ACR .1894	None visible	Contributing	
96831	216284	4817 CASWELL AVE A	1922	ABS 789 SUR 57 WALLACE J P ACR .215	Craftsman	Contributing	
96784	220163	4900 CASWELL AVE	1940	ABS 789 SUR 57 WALLACE J P 140X63 FT	Minimal Traditional	Contributing	
96788	220242	4901 CASWELL AVE	1937	ABS 789 SUR 57 WALLACE J P ACR 0.2100	Craftsman	Noncontributing	
96774	220162	4902 CASWELL AVE A	1944	ABS 789 SUR 57 WALLACE J P 140X62 FT	Minimal Traditional	Contributing	
96797	220243	4903 CASWELL AVE	1947	ABS 789 SUR 57 WALLACE J P 150X62.3 FT	None visible	Contributing	

**Refer to the Recommended Historic Districts text in Section 5 for information regarding interpretation of these forms.*

City of Austin | Historic Building Survey Report for North Central Austin
West Campus, North University, Heritage, Bryker Woods, and North Hyde Park

Inventory table of all primary resources within the boundaries of the recommended North Hyde Park Historic District. Post-1974 resources were not included in the scope of the survey and therefore are not in the inventory.

HHM ID	CAD parcel ID	Address	Year built	Legal description	Stylistic influences	Local status (C/NC)	Heritage tourism potential
96770	220161	4904 CASWELL AVE	1946	ABS 789 SUR 57 WALLACE J P 140X62.14 FT	Minimal Traditional	Contributing	
96798	220244	4905 CASWELL AVE	1946	ABS 789 SUR 57 WALLACE J P ACR 0.2148	Minimal Traditional	Contributing	
96764	220160	4906 CASWELL AVE	1950	ABS 789 SUR 57 WALLACE J P ACR 0.172	Minimal Traditional	Contributing	
96756	220172	4908 CASWELL AVE	1955	ABS 789 SUR 57 WALLACE J P 61X123 FT	None visible	Noncontributing	
96753	220171	4910 CASWELL AVE	1955	ABS 789 SUR 57 WALLACE J P ACR .187	Minimal Traditional	Contributing	
96744	220222	5002 CASWELL AVE	1942	LOT 28-32 BLK 8 HIGHLANDS THE	None visible	Noncontributing	
96726	220245	5005 CASWELL AVE	1940	BLK 9 HIGHLANDS THE ABS 789 SUR 57 WALLACE J P ACR 1.8100 *VAC STREET	Mid-century Modern	Contributing	
96741	220223	5006 CASWELL AVE	1940	LOT 26-27 BLK 8 HIGHLANDS THE	None visible	Contributing	
96730	220221	5008 CASWELL AVE	1932	LOT 23-25 BLK 8 HIGHLANDS THE	None visible	Contributing	
96727	220220	5010 CASWELL AVE	1937	LOT 21-22 BLK 8 HIGHLANDS THE	Tudor Revival, Minimal Traditional	Contributing	
103244	218345	4500 DUVAL ST	1935	ABS 310 SUR 10 GRAY T ACR 0.2468	None visible	Contributing	
103263	218344	4510 DUVAL ST	1971	ABS 789 SUR 57 WALLACE J P ACR 0.4330	None visible	Contributing	
103277	218354	4520 DUVAL ST	1967	ABS 789 SUR 57 WALLACE J P ACR 0.2870	Ranch Style	Contributing	
103279	218343	4524 DUVAL ST A	1946	ABS 310 SUR 10 GRAY T 50X125FT	Craftsman	Contributing	
103289	218342	4526 DUVAL ST	1939	BLK 14 .149AC HYDE PARK ANNEX	Minimal Traditional, Craftsman	Contributing	
103290	218341	4528 DUVAL ST	1939	BLK 14 *50X130 HYDE PARK ANNEX	Minimal Traditional, Craftsman	Contributing	
103299	218340	4530 DUVAL ST	1930	BLK 14 *50X132.91FT HYDE PARK ANNEX	Craftsman	Contributing	
103313	218339	4532 DUVAL ST A	1937	BLK 14 * 50X133.03FT HYDE PARK ANNEX	Craftsman	Contributing	
103317	218338	4534 DUVAL ST	1937	0.1614 AC OF BLK 14 HYDE PARK ANNEX	Minimal Traditional, Craftsman	Contributing	
103310	218337	4536 DUVAL ST	1936	.220 AC OF BLK 14 HYDE PARK ANNEX	Craftsman	Contributing	
103331	218336	4538 DUVAL ST	1936	.149 AC OF BLK 14 HYDE PARK ANNEX	Tudor Revival	Contributing	
103345	218335	4540 DUVAL ST	1936	0.1488 ACBLK 14 HYDE PARK ANNEX	Tudor Revival	Contributing	
103354	218334	4600 DUVAL ST	1932	.201AC OF BLK 14 HYDE PARK ANNEX	Craftsman	Contributing	
103361	218333	4604 DUVAL ST A	1949	BLK 14 50X141.88FT HYDE PARK ANNEX	Minimal Traditional	Contributing	
103373	218332	4606 DUVAL ST A	1950	LOT 8 BLK 14 REED WILLIAM SUBD PLUS ADJ 1/2 VAC ALLEY	Minimal Traditional	Contributing	
97514	218411	4607 DUVAL ST A	1941	LOT 2 BLK A OLT 16 DIV C STAEHELY SUBD	Minimal Traditional	Contributing	
97518	218412	4609 DUVAL ST A	1940	LOT 3 *& S 50FT OF LOT 6 BLK A OLT 16 DIV C STAEHELY SUBD	Minimal Traditional	Contributing	

**Refer to the Recommended Historic Districts text in Section 5 for information regarding interpretation of these forms.*

City of Austin | Historic Building Survey Report for North Central Austin
West Campus, North University, Heritage, Bryker Woods, and North Hyde Park

Inventory table of all primary resources within the boundaries of the recommended North Hyde Park Historic District. Post-1974 resources were not included in the scope of the survey and therefore are not in the inventory.

HHM ID	CAD parcel ID	Address	Year built	Legal description	Stylistic influences	Local status (C/NC)	Heritage tourism potential
97527	218413	4611 DUVAL ST	1940	LOT 4 BLK A OLT 16 DIV C STAEHELY SUBD	Minimal Traditional	Contributing	
103379	218330	4612 DUVAL ST	1934	LOT 5&6 BLK 14 REED WILLIAM SUBD PLUS ADJ 1/2 VAC ALLEY	Craftsman, Tudor Revival	Contributing	
97521	218414	4613 DUVAL ST	1939	LOT 5 BLK A OLT 16 DIV C STAEHELY SUBD	Colonial Revival	Contributing	
103387	218374	4700 DUVAL ST	1940	LOT 1 BLK 1 *& 10FT OF ALLEY HIGHLANDS THE	Minimal Traditional, Craftsman	Contributing	
104640	218429	4705 DUVAL ST	1958	LOT 3 BLK A PATTERSON HEIGHTS	Ranch Style	Contributing	
104641	218430	4707 DUVAL ST	1956	LOT 4 BLK A PATTERSON HEIGHTS	Ranch Style	Contributing	
104642	218431	4709 DUVAL ST	1946	LOT 5 BLK A PATTERSON HEIGHTS	Minimal Traditional	Contributing	
104582	218367	4710 DUVAL ST	1932	LOT 7-9 BLK 1 *& 10FT ALLEY HIGHLANDS THE	Craftsman, Tudor Revival	Contributing	
104652	218432	4711 DUVAL ST	1945	LOT 6 BLK A PATTERSON HEIGHTS	Minimal Traditional	Contributing	
104585	218365	4712 DUVAL ST	1936	LOT 11, N 21FT OF LOT 10 & S 4FT OF LOT 12 BLK 1 *& 10FT OF VAC ALLEY HIGHLANDS THE	Minimal Traditional	Contributing	
104631	218433	4713 DUVAL ST A	1945	LOT 7 BLK A PATTERSON HEIGHTS	Minimal Traditional	Contributing	
97336	218434	4715 DUVAL ST	1950	LOT 8 BLK A PATTERSON HEIGHTS	Minimal Traditional	Contributing	
104615	218362	4716 DUVAL ST A	1922	LOT 15 *& N 21FT OF LOT 14 *& S5FT OF LOT 16 BLK 1 *& 10' ALLEY HIGHLANDS THE	National Folk	Contributing	
104603	218361	4718 DUVAL	1940	LOT 17 *& N 21FT OF LOT 16 BLK 1 * ADJ 10' ALLEY HIGHLANDS THE	None visible	Contributing	
104595	218393	4800 DUVAL ST	1946	E62.5FT LOT 1-2 *& E 62.5FT OF S12.5' LOT 3 BLK 2 HIGHLANDS THE	None visible	Contributing	
104672	218391	4804 DUVAL ST	1946	LOT 6 *& N12.5FT OF LOT 5 *& S12.5FT OF LOT 7 BLK 2 *& 10' OF ALLEY HIGHLANDS THE	None visible	Noncontributing	
104443	218446	4807 DUVAL ST	1946	LOT 4 BLK E PATTERSON HEIGHTS	Minimal Traditional	Contributing	
104673	218389	4808 DUVAL ST	1946	LOT 10 *& N12.5FT OF LOT 9 *& S12.5FT OF LOT 11 BLK 2 *& 10' OF ALLEY HIGHLANDS THE	Minimal Traditional	Contributing	
104446	218447	4809 DUVAL ST	1946	LOT 5 BLK E PATTERSON HEIGHTS	None visible	Contributing	
104674	218388	4810 DUVAL ST	1946	LOT 12 *& N 12.5FT OF LOT 11 *& S12.5FT OF LOT 13 BLK 2 *& 10' OF ALLEY HIGHLANDS THE	Minimal Traditional	Contributing	
104450	218460	4811 DUVAL ST	1954	LOT 3 PATTERSON HEIGHTS ANNEX	Minimal Traditional	Noncontributing	
104675	218387	4812 DUVAL ST	1946	N 12.5 FT OF LOT 13 & ALL OF LOT 14 & S 12.5 FT OF LOT 15 BLK 2 & 10' OF ALLEY HIGHLANDS THE	None visible	Noncontributing	

**Refer to the Recommended Historic Districts text in Section 5 for information regarding interpretation of these forms.*

City of Austin | Historic Building Survey Report for North Central Austin
West Campus, North University, Heritage, Bryker Woods, and North Hyde Park

Inventory table of all primary resources within the boundaries of the recommended North Hyde Park Historic District. Post-1974 resources were not included in the scope of the survey and therefore are not in the inventory.

HHM ID	CAD parcel ID	Address	Year built	Legal description	Stylistic influences	Local status (C/NC)	Heritage tourism potential
104452	218461	4813 DUVAL ST	1955	LOT 2 PATTERSON HEIGHTS ANNEX	Minimal Traditional	Noncontributing	
104569	218386	4814 DUVAL ST	1946	E 62.5' OF N12.5' OF LOT 15 & E 62.5FT OF LOT 16-17 BLK 2 HIGHLANDS THE	Colonial Revival	Contributing	
104454	218462	4815 DUVAL ST	1955	LOT 1 PATTERSON HEIGHTS ANNEX	None visible	Noncontributing	
104580	221618	4900 DUVAL ST	1953	LOT 1-2 BLK 3 HIGHLANDS THE	Minimal Traditional, Craftsman	Contributing	
104643	221671	4901 DUVAL ST A	1927	126X135 FT ABS 789 SUR 57 WALLACE J P	Craftsman	Contributing	
104581	221617	4902 DUVAL ST	1935	LOT 3-4 BLK 3 HIGHLANDS THE	None visible	Contributing	
104645	221672	4905 DUVAL ST	1952	ABS 789 SUR 57 WALLACE J P ACR 0.1560	Minimal Traditional	Contributing	
97717	221673	4907 DUVAL ST A	1948	ABS 789 SUR 57 WALLACE J P ACR .157	Minimal Traditional, Ranch Style	Contributing	
104586	221614	4908 DUVAL ST	1948	LOT 12-13 BLK 3 HIGHLANDS THE	Minimal Traditional	Contributing	
97713	221674	4909 DUVAL ST	1948	ABS 789 SUR 57 WALLACE J P ACR .155	Minimal Traditional	Contributing	
97582	221675	4911 DUVAL ST A	1946	ABS 789 SUR 57 WALLACE J P ACR .3110	None visible	Contributing	
104590	221619	4912 DUVAL ST	1953	LOT 16-17 BLK 3 HIGHLANDS THE	Minimal Traditional	Contributing	
97823	221637	5000 DUVAL ST A	1935	LOT 1-2 BLK 4 HIGHLANDS THE	Craftsman	Contributing	
97584	221693	5001 DUVAL ST	1948	LOT 1-2 BLK 5 HIGHLANDS THE	None visible	Contributing	
104593	221636	5002 DUVAL ST	1948	LOT 3-4 BLK 4 HIGHLANDS THE	None visible	Noncontributing	
97590	221694	5003 DUVAL ST	1940	LOT 3-4 BLK 5 HIGHLANDS THE	None visible	Contributing	
104599	221635	5004 DUVAL ST	1948	LOT 5-6 BLK 4 HIGHLANDS THE	Minimal Traditional	Contributing	
104614	221634	5006 DUVAL ST	1939	LOT 7-8 BLK 4 HIGHLANDS THE	Colonial Revival	Contributing	
97594	221696	5007 DUVAL ST A	1940	LOT 7-8 BLK 5 HIGHLANDS THE	Minimal Traditional	Contributing	
104623	221633	5008 DUVAL ST A	1940	LOT 9-10 BLK 4 HIGHLANDS THE	None visible	Contributing	
97601	221697	5009 DUVAL ST A	1936	LOT 9-10 BLK 5 HIGHLANDS THE	None visible	Noncontributing	
104635	221632	5010 DUVAL ST	1941	LOT 11-12 BLK 4 HIGHLANDS THE	Minimal Traditional	Contributing	
97609	221698	5011 DUVAL ST	1950	LOT 11-16 BLK 5 HIGHLANDS THE	None visible	Noncontributing	Legacy business: Bars and lounges - Open full-time
97614	221631	5012 DUVAL ST A	1967	LOT 13-16 BLK 4 HIGHLANDS THE	None visible	Contributing	
97618	221631	5012 DUVAL ST B	1967	LOT 13-16 BLK 4 HIGHLANDS THE	None visible	Contributing	
97315	216112	4518 EILERS AVE	1971	LOT B OLT 16 DIV C LOCKE ADDN	None visible	Contributing	

**Refer to the Recommended Historic Districts text in Section 5 for information regarding interpretation of these forms.*

City of Austin | Historic Building Survey Report for North Central Austin
West Campus, North University, Heritage, Bryker Woods, and North Hyde Park

Inventory table of all primary resources within the boundaries of the recommended North Hyde Park Historic District. Post-1974 resources were not included in the scope of the survey and therefore are not in the inventory.

HHM ID	CAD parcel ID	Address	Year built	Legal description	Stylistic influences	Local status (C/NC)	Heritage tourism potential
97321	216117	4602 EILERS AVE A	1946	E118FT OF LOT 11 BLK B OLT 16 DIV C STAEHELY SUBD	Minimal Traditional	Contributing	
97293	216199	4603 EILERS AVE	1962	LOT 11 * & N10FT OF LOT 12 BLK 1 OLT 16 DIV C RIDGETOP ANNEX	Ranch Style	Contributing	
97320	216115	4606 EILERS AVE	1950	LOT 7 BLK B OLT 16 DIV C STAEHELY SUBD	Minimal Traditional	Contributing	
97331	216124	4700 EILERS AVE	1950	LOT 14 BLK C PATTERSON HEIGHTS	Minimal Traditional	Contributing	
97149	216152	4701 EILERS AVE	1951	LOT 1 & SE TRI OF LOT 2 BLK B PATTERSON HEIGHTS	Minimal Traditional	Contributing	
104782	216123	4702 EILERS AVE	1948	LOT 13 BLK C PATTERSON HEIGHTS	Ranch Style	Contributing	
104777	216153	4703 EILERS AVE	1950	LOT 2 LESS SE TRI BLK B PATTERSON HEIGHTS	Minimal Traditional	Contributing	
104783	216154	4705 EILERS AVE	1947	LOT 3 BLK B PATTERSON HEIGHTS	Ranch Style	Contributing	
104801	216155	4707 EILERS AVE	1950	LOT 4 BLK B PATTERSON HEIGHTS	Minimal Traditional	Contributing	
104829	216156	4709 EILERS AVE A	1949	LOT 5 BLK B PATTERSON HEIGHTS	None visible	Contributing	
104862	216157	4801 EILERS AVE	1950	LOT 6 BLK B PATTERSON HEIGHTS	None visible	Noncontributing	
104905	216127	4802 EILERS AVE	1958	LOT 10 BLK D PATTERSON HEIGHTS	Minimal Traditional	Contributing	
104850	216158	4803 EILERS AVE	1951	LOT 7 BLK B PATTERSON HEIGHTS	None visible	Contributing	
104837	216126	4804 EILERS AVE	1958	LOT 9 BLK D PATTERSON HEIGHTS	Ranch Style	Contributing	
104843	216159	4805 EILERS AVE	1950	LOT 8 BLK B PATTERSON HEIGHTS	Mid-century Modern	Contributing	
104847	216160	4807 EILERS AVE	1953	LOT 22 BLK E PATTERSON HEIGHTS	Minimal Traditional, Ranch Style	Contributing	
104863	216161	4809 EILERS AVE	1950	LOT 21 BLK E PATTERSON HEIGHTS	None visible	Contributing	
96877	220212	5001 EILERS AVE	1944	LOT 1-2 BLK 8 HIGHLANDS THE	None visible	Contributing	
96884	220213	5003 EILERS AVE	1949	LOT 3-4 BLK 8 HIGHLANDS THE	None visible	Contributing	
96938	220185	5004 EILERS AVE	1938	LOT 27-28 BLK 7 HIGHLANDS THE	Craftsman	Contributing	
96922	220184	5006 EILERS AVE A	1947	LOT 25-26 BLK 7 HIGHLANDS THE	Minimal Traditional	Contributing	
96917	220183	5008 EILERS AVE	1935	LOT 23-24 BLK 7 HIGHLANDS THE	Craftsman	Contributing	
96890	220215	5009 EILERS AVE	1940	LOT 9-10 BLK 8 HIGHLANDS THE	Minimal Traditional	Contributing	
96914	220182	5010 EILERS AVE	1947	LOT 21-22 BLK 7 HIGHLANDS THE	None visible	Contributing	
96896	220216	5011 EILERS AVE	1947	LOT 11-12 BLK 8 HIGHLANDS THE	None visible	Contributing	
96907	220181	5012 EILERS AVE	1934	LOT 19-20 BLK 7 HIGHLANDS THE	Craftsman	Contributing	
96900	220217	5013 EILERS AVE	1940	LOT 13-14 BLK 8 HIGHLANDS THE	None visible	Contributing	
96905	220180	5014 EILERS AVE	1972	LOT 17-18 BLK 7 HIGHLANDS THE	None visible	Noncontributing	
97347	218421	4604 EVANS AVE	1948	LOT 12 BLK A OLT 16 DIV C STAEHELY SUBD	None visible	Contributing	

**Refer to the Recommended Historic Districts text in Section 5 for information regarding interpretation of these forms.*

City of Austin | Historic Building Survey Report for North Central Austin
West Campus, North University, Heritage, Bryker Woods, and North Hyde Park

Inventory table of all primary resources within the boundaries of the recommended North Hyde Park Historic District. Post-1974 resources were not included in the scope of the survey and therefore are not in the inventory.

HHM ID	CAD parcel ID	Address	Year built	Legal description	Stylistic influences	Local status (C/NC)	Heritage tourism potential
97350	218420	4606 EVANS AVE	1946	LOT 11 BLK A OLT 16 DIV C STAEHELY SUBD	Craftsman	Contributing	
97354	218466	4607 EVANS AVE	1941	LOT 9 BLK B OLT 16 DIV C STAEHELY SUBD	None visible	Noncontributing	
104960	545995	4700 EVANS AVE A	1940		Minimal Traditional	Contributing	
104942	218474	4701 EVANS AVE	1948	LOT 2 BLK C PATTERSON HEIGHTS	Minimal Traditional	Contributing	
104957	218441	4702 EVANS AVE	1940	LOT 10 BLK A PATTERSON HEIGHTS	None visible	Contributing	
104943	218475	4703 EVANS AVE	1948	LOT 3 BLK C PATTERSON HEIGHTS	Minimal Traditional	Contributing	
104923	218440	4704 EVANS AVE	1946	LOT 11 BLK A PATTERSON HEIGHTS	None visible	Noncontributing	
104951	218476	4705 EVANS AVE	1948	LOT 4 BLK C PATTERSON HEIGHTS	Minimal Traditional	Contributing	
104919	218439	4706 EVANS AVE A	1942	LOT 12 BLK A PATTERSON HEIGHTS	None visible	Contributing	
104916	218438	4708 EVANS AVE	1946	LOT 13 BLK A PATTERSON HEIGHTS	None visible	Noncontributing	
104909	218437	4710 EVANS AVE A	1946	LOT 14 BLK A PATTERSON HEIGHTS	Minimal Traditional	Contributing	
104897	218436	4712 EVANS AVE	1946	LOT 15 BLK A PATTERSON HEIGHTS	Minimal Traditional	Contributing	
104746	218435	4714 EVANS AVE	1946	LOT 16 BLK A PATTERSON HEIGHTS	Minimal Traditional	Contributing	
104683	218459	4800 EVANS AVE A	1940	LOT 6 BLK E PATTERSON HEIGHTS	Minimal Traditional	Contributing	
104737	218459	4800 EVANS AVE	1940	LOT 6 BLK E PATTERSON HEIGHTS	Minimal Traditional	Contributing	
104759	218486	4801 EVANS AVE	1955	LOT 1 BLK D PATTERSON HEIGHTS	Ranch Style	Contributing	
104692	218458	4802 EVANS AVE	1940	LOT 7 BLK E PATTERSON HEIGHTS	Minimal Traditional	Contributing	
104733	218487	4803 EVANS AVE	1952	LOT 2 BLK D PATTERSON HEIGHTS	None visible	Noncontributing	
104694	218457	4804 EVANS AVE	1946	LOT 8 BLK E PATTERSON HEIGHTS	None visible	Contributing	
104718	218488	4805 EVANS AVE	1950	LOT 3 BLK D PATTERSON HEIGHTS	Ranch Style	Contributing	
104703	218456	4806 EVANS AVE	1946	LOT 9 BLK E PATTERSON HEIGHTS	Minimal Traditional	Contributing	
97640	221705	5000 EVANS AVE A	1947	LOT 30-32 BLK 5 HIGHLANDS THE	None visible	Noncontributing	
97577	221705	5000 EVANS AVE B	1947	LOT 30-32 BLK 5 HIGHLANDS THE	None visible	Contributing	
111490	221746	5001 EVANS AVE	1955	LOT 1-7 & S 12.5FT OF LOT 8 BLK 6 HIGHLANDS THE	None visible	Contributing	
97684	221704	5004 EVANS AVE	1947	LOT 28-29 BLK 5 HIGHLANDS THE	None visible	Contributing	
97688	221703	5006 EVANS AVE	1954	LOT 26-27 BLK 5 HIGHLANDS THE	None visible	Contributing	
97693	221702	5008 EVANS AVE	1946	LOT 24-25 BLK 5 HIGHLANDS THE	Minimal Traditional	Noncontributing	
97639	221731	5009 EVANS AVE	1942	LOT 9-10 * & N 12.5FT OF LOT 8 BLK 6 HIGHLANDS THE	Minimal Traditional	Contributing	
97700	221701	5010 EVANS AVE	1940	LOT 22-23 BLK 5 HIGHLANDS THE	None visible	Contributing	
97638	221733	5011 EVANS AVE	1942	LOT 11-12 BLK 6 HIGHLANDS THE	Minimal Traditional	Contributing	

**Refer to the Recommended Historic Districts text in Section 5 for information regarding interpretation of these forms.*

City of Austin | Historic Building Survey Report for North Central Austin
West Campus, North University, Heritage, Bryker Woods, and North Hyde Park

Inventory table of all primary resources within the boundaries of the recommended North Hyde Park Historic District. Post-1974 resources were not included in the scope of the survey and therefore are not in the inventory.

HHM ID	CAD parcel ID	Address	Year built	Legal description	Stylistic influences	Local status (C/NC)	Heritage tourism potential
97706	221700	5012 EVANS AVE	1942	LOT 20-21 BLK 5 HIGHLANDS THE	None visible	Noncontributing	
97630	221736	5013 EVANS AVE	1935	LOT 13-14 BLK 6 HIGHLANDS THE	None visible	Contributing	
97624	221699	5014 EVANS AVE	1962	LOT 17-19 BLK 5 HIGHLANDS THE	Ranch Style	Contributing	
97629	221738	5015 EVANS AVE	1940	LOT 15-16 BLK 6 HIGHLANDS THE	None visible	Noncontributing	
104698	218455	600 FAIRFIELD LN	1946	LOT 10 BLK E PATTERSON HEIGHTS	Minimal Traditional	Contributing	
104697	218454	602 FAIRFIELD LN	1946	LOT 11 BLK E PATTERSON HEIGHTS	Minimal Traditional	Contributing	
104771	218453	604 FAIRFIELD LN	1947	LOT 12 BLK E PATTERSON HEIGHTS	Minimal Traditional	Contributing	
104776	218452	606 FAIRFIELD LN	1946	LOT 13 BLK E PATTERSON HEIGHTS	Minimal Traditional	Contributing	
104779	218491	607 FAIRFIELD LN	1950	LOT 6 BLK D PATTERSON HEIGHTS	Minimal Traditional	Contributing	
104778	218451	608 FAIRFIELD LN	1947	LOT 14 BLK E PATTERSON HEIGHTS	None visible	Contributing	
104788	218492	609 FAIRFIELD LN A	1950	LOT 7 BLK D PATTERSON HEIGHTS	None visible	Noncontributing	
104789	216167	610 FAIRFIELD LN	1947	LOT 15 BLK E PATTERSON HEIGHTS	Minimal Traditional	Contributing	
104825	216125	611 FAIRFIELD LN	1956	LOT 8 BLK D PATTERSON HEIGHTS	Ranch Style	Contributing	
104828	216166	612 FAIRFIELD LN	1947	LOT 16 BLK E PATTERSON HEIGHTS	None visible	Contributing	
104831	216165	614 FAIRFIELD LN	1947	LOT 17 BLK E PATTERSON HEIGHTS	Minimal Traditional	Contributing	
104846	216164	616 FAIRFIELD LN	1950	LOT 18 LESS SE TRI PLUS NW TRI OF LOT 19 BLK E PATTERSON HEIGHTS	None visible	Contributing	
104860	216163	618 FAIRFIELD LN	1950	LOT 19 * & SE TRI OF *35% OF LOT 18 * & 14.5FT AV OF LOT 20 * LESS NW TRI OF LOT 19 BLK E PATTERSON HEIGHTS	Ranch Style	Contributing	
104861	216162	620 FAIRFIELD LN	1950	LOT 20 * LESS N14.5FT AV OF BLK E PATTERSON HEIGHTS	Minimal Traditional	Contributing	
111491	221745	5000 MARTIN AVE A	1947	LOT 31-32 BLK 6 HIGHLANDS THE	Minimal Traditional	Contributing	
97437	220173	5001 MARTIN AVE A	1948	LOT 1-2 * & S4 FT OF LOT 3 BLK 7 HIGHLANDS THE	None visible	Contributing	
97572	220174	5003 MARTIN AVE	1949	LOT 4 * & N21 FT OF LOT 3 BLK 7 HIGHLANDS THE	Minimal Traditional	Contributing	
97570	220175	5005 MARTIN AVE	1938	LOT 5-6 BLK 7 HIGHLANDS THE	None visible	Contributing	
97566	221743	5006 MARTIN AVE A	1948	LOT 25-26 BLK 6 HIGHLANDS THE	Minimal Traditional, Ranch Style	Contributing	
97561	220176	5007 MARTIN AVE	1954	LOT 7-8 BLK 7 HIGHLANDS THE	Minimal Traditional	Contributing	
97555	221742	5008 MARTIN AVE A	1948	LOT 23-24 BLK 6 HIGHLANDS THE	Minimal Traditional	Contributing	
97560	220177	5009 MARTIN AVE	1947	LOT 9-10 BLK 7 HIGHLANDS THE	Minimal Traditional	Contributing	
97515	221741	5010 MARTIN AVE	1939	LOT 21-22 BLK 6 HIGHLANDS THE	Minimal Traditional	Contributing	

**Refer to the Recommended Historic Districts text in Section 5 for information regarding interpretation of these forms.*

City of Austin | Historic Building Survey Report for North Central Austin
West Campus, North University, Heritage, Bryker Woods, and North Hyde Park

Inventory table of all primary resources within the boundaries of the recommended North Hyde Park Historic District. Post-1974 resources were not included in the scope of the survey and therefore are not in the inventory.

HHM ID	CAD parcel ID	Address	Year built	Legal description	Stylistic influences	Local status (C/NC)	Heritage tourism potential
97524	220178	5011 MARTIN AVE A	1939	LOT 11-12 BLK 7 HIGHLANDS THE	None visible	Contributing	
97493	221740	5012 MARTIN AVE A	1948	LOT 19-20 BLK 6 HIGHLANDS THE	Minimal Traditional, Ranch Style	Contributing	
97504	220179	5013 MARTIN AVE	1956	LOT 13&14 BLK 7 HIGHLANDS THE	None visible	Noncontributing	
97480	221739	5014 MARTIN AVE	1939	LOT 17-18 BLK 6 HIGHLANDS THE	Craftsman, Colonial Revival	Contributing	
97471	546145	5015 MARTIN AVE	1956	LOT 15&16 BLK 7 HIGHLANDS THE	None visible	Noncontributing	
97216	216217	4504 RED RIVER ST	1930	LOT 12 * & N 20 FT OF LOT 13 BLK 10 OLT 16 DIV C RIDGETOP ANNEX	Craftsman	Contributing	
97214	216216	4506 RED RIVER ST	1930	LOT 11 * & S 10 FT OF LOT 10 BLK 10 OLT 16 DIV C RIDGETOP ANNEX	Craftsman	Contributing	
97239	216215	4508 RED RIVER ST	1939	S 20 FT OF LOT 9 * & N 30 FT OF LOT 10 BLK 10 OLT 16 DIV C RIDGETOP ANNEX	Minimal Traditional	Noncontributing	
97210	216214	4510 RED RIVER ST	1946	LOT 8 * & N 20 FT OF LOT 9 BLK 10 OLT 16 DIV C RIDGETOP ANNEX	None visible	Noncontributing	
97206	216232	4514 RED RIVER ST A	1910	LOT 13&14 BLK 11 OLT 16 DIV C RIDGETOP ANNEX	Craftsman	Noncontributing	
97292	216231	4518 RED RIVER ST	1946	LOT 12 * & S 20 FT OF LOT 11 BLK 11 OLT 16 DIV C RIDGETOP ANNEX	Minimal Traditional	Contributing	
97303	216230	4520 RED RIVER ST	1938	LOT 10 * & N 20 FT OF LOT 11 BLK 11 OLT 16 DIV C RIDGETOP ANNEX	Craftsman	Contributing	
97055	216229	4526 RED RIVER ST A	1910	LOT 8&9 BLK 11 OLT 16 DIV C RIDGETOP ANNEX	Craftsman	Contributing	
97094	216241	4612 RED RIVER ST A	1930	S93.45FT AV OF E169FT OF LOT 2 BLK 12 OLT 16 DIV C RIDGETOP ANNEX	Craftsman	Contributing	
97110	216240	4616 RED RIVER ST A	1939	NE 88 X 114 FT OF LOT 2 BLK 12 OLT 16 DIV C RIDGETOP ANNEX	Mediterranean Revival	Contributing	
97101	216266	4704 RED RIVER ST	1957	LOT 2 WORLEY ADDN SEC 2	Ranch Style	Contributing	
97098	216265	4708 RED RIVER ST	1959	LOT 1 WORLEY ADDN SEC 2	Ranch Style	Contributing	
96838	216264	4710 RED RIVER ST	1950	LOT 16 WORLEY ADDN	None visible	Contributing	
96826	866350	4800 Red River	1945		Minimal Traditional	Contributing	
96815	216289	4802 RED RIVER ST	1944	LOT 2 WORLEY ADDN	None visible	Contributing	
96807	216288	4804 RED RIVER ST	1948	LOT 1 WORLEY ADDN	Minimal Traditional	Contributing	
96796	216287	4806 RED RIVER ST	1939	102.65 X 224.15FT ABS 789 SUR 57 WALLACE J P	Tudor Revival	Contributing	
96779	216286	4808 RED RIVER ST	1956	62 X 150FT ABS 789 SUR 57 WALLACE J P	Ranch Style	Contributing	
96771	216295	4814 RED RIVER ST	1929	LOT 1 BLK A RED RIVER PLACE	Colonial Revival	Contributing	
96765	220248	4900 RED RIVER ST	1959	ABS 789 SUR 57 WALLACE J P ACR 0.2146	Ranch Style	Contributing	
96750	220247	4902 RED RIVER ST	1939	ABS 789 SUR 57 WALLACE J P 150X62.4 FT	Craftsman	Contributing	
96740	220246	4904 RED RIVER ST	1939	ABS 789 SUR 57 WALLACE J P ACR 0.2140	Craftsman	Contributing	

**Refer to the Recommended Historic Districts text in Section 5 for information regarding interpretation of these forms.*

City of Austin | Historic Building Survey Report for North Central Austin
West Campus, North University, Heritage, Bryker Woods, and North Hyde Park

Inventory table of all primary resources within the boundaries of the recommended North Hyde Park Historic District. Post-1974 resources were not included in the scope of the survey and therefore are not in the inventory.

HHM ID	CAD parcel ID	Address	Year built	Legal description	Stylistic influences	Local status (C/NC)	Heritage tourism potential
97938	220140	4700 ROWENA ST	1925	LOT 1 BLK 11 HEGMAN SUBD	Craftsman	Contributing	
97921	220139	4702 ROWENA ST	1925	LOT 2 BLK 11 HEGMAN SUBD	Mission Revival	Contributing	
97913	220138	4704 ROWENA ST	1935	LOT 3 BLK 11 HEGMAN SUBD	Craftsman	Contributing	
97911	220137	4706 ROWENA ST	1925	LOT 4 BLK 11 HEGMAN SUBD	Craftsman	Contributing	
97905	220136	4708 ROWENA ST	1950	LOT 5 BLK 11 HEGMAN SUBD	Minimal Traditional	Contributing	
97904	220135	4710 ROWENA ST	1940	LOT 6 BLK 11 HEGMAN SUBD	None visible	Contributing	
97888	220134	4714 ROWENA ST	1925	LOT 7 BLK 11 HEGMAN SUBD	Eclectic	Contributing	
97879	220142	4800 ROWENA ST	1940	LOT 1 BLK 12 HEGMAN SUBD	Minimal Traditional	Contributing	
97875	220141	4802 ROWENA ST	1925	LOT 2 BLK 12 HEGMAN SUBD	Mission Revival	Contributing	
97874	221396	4804 ROWENA ST	1950	LOT 3 BLK 12 HEGMAN SUBD	None visible	Noncontributing	
97866	221395	4806 ROWENA ST	1945	LOT 4 BLK 12 HEGMAN SUBD	None visible	Contributing	
97862	221394	4808 ROWENA ST A	1950	LOT 5 BLK 12 HEGMAN SUBD	Minimal Traditional	Contributing	
97856	221400	4810 ROWENA ST	1935	LOT 6 BLK 12 HEGMAN SUBD	Craftsman	Contributing	
97861	221468	4815 ROWENA ST	1950	LOT 4 BLK 8 HEGMAN SUBD	Minimal Traditional, Ranch Style	Contributing	
102766	221398	4900 ROWENA ST	1955	LOT 1 BLK 13 HEGMAN SUBD	None visible	Noncontributing	
102762	221474	4903 ROWENA ST	1940	N 70FT OF LOT 4 BLK 7 HEGMAN SUBD	Minimal Traditional	Contributing	
102755	221403	4904 ROWENA ST	1962	LOT 3 BLK 13 HEGMAN SUBD	Ranch Style	Contributing	
102754	221402	4906 ROWENA ST	1963	LOT 4 BLK 13 HEGMAN SUBD	Ranch Style	Contributing	
102744	221475	4907 ROWENA ST	1930	N 90 FT OF LOT 3 BLK 7 HEGMAN SUBD	Craftsman	Contributing	
102751	221401	4908 ROWENA ST	1964	LOT 5 BLK 13 HEGMAN SUBD	Ranch Style	Contributing	
97844	221393	4912 ROWENA ST	1933	LOT 6-7 BLK 13 HEGMAN SUBD	Craftsman	Contributing	
97841	221392	5000 ROWENA ST	1925	S 51FT OF LOT 1 BLK 14 HEGMAN SUBD	Craftsman	Contributing	
102737	221480	5001 ROWENA ST	1935	S 85FT OF LOT 4 BLK 6 HEGMAN SUBD	Minimal Traditional	Noncontributing	
102732	221390	5002 ROWENA ST	1950	LOT 1 BLK 14 N 14FT OF LOT 2 BLK 14 S 34FT OF HEGMAN SUBD	None visible	Contributing	
102735	221481	5003 ROWENA ST	1947	N 65FT OF LOT 4 BLK 6 HEGMAN SUBD	None visible	Noncontributing	
102693	221388	5006 ROWENA ST	1947	N 50FT OF LOT 3 BLK 14 HEGMAN SUBD	None visible	Noncontributing	
102727	221483	5007 ROWENA ST A	1948	N 85FT OF LOT 3 BLK 6 HEGMAN SUBD	Minimal Traditional	Contributing	
102731	221483	5007 ROWENA ST	1948	N 85FT OF LOT 3 BLK 6 HEGMAN SUBD	Minimal Traditional	Contributing	
102692	221386	5010 ROWENA ST	1949	N 17FT OF LOT 4 & S 33FT OF LOT 5 BLK 14 HEGMAN SUBD	None visible	Contributing	

**Refer to the Recommended Historic Districts text in Section 5 for information regarding interpretation of these forms.*

City of Austin | Historic Building Survey Report for North Central Austin
West Campus, North University, Heritage, Bryker Woods, and North Hyde Park

Inventory table of all primary resources within the boundaries of the recommended North Hyde Park Historic District. Post-1974 resources were not included in the scope of the survey and therefore are not in the inventory.

HHM ID	CAD parcel ID	Address	Year built	Legal description	Stylistic influences	Local status (C/NC)	Heritage tourism potential
102689	221385	5012 ROWENA ST	1947	N 34FT OF LOT 5 & S 16 FT OF LOT 6 BLK 14 HEGMAN SUBD	None visible	Contributing	
97835	221384	5014 ROWENA ST A	1946	N51FT OF LOT 6 BLK 14 HEGMAN SUBD	Minimal Traditional	Noncontributing	
97832	221384	5014 ROWENA ST B	1950	N51FT OF LOT 6 BLK 14 HEGMAN SUBD	None visible	Contributing	
103968	220073	4500 SPEEDWAY	1907	0.1873 AC OF LOTS 8-9 BLK 4 HYDE PARK ANNEX	None visible	Contributing	
104019	220117	4501 SPEEDWAY	1967	LOT A SPEEDWAY PARK	Ranch Style	Noncontributing	
104020	220118	4503 SPEEDWAY	1974	LOT B SPEEDWAY PARK	None visible	Contributing	
103969	220076	4504 SPEEDWAY	1972	LOT A OAK THE	Mid-century Modern	Noncontributing	
103979	220072	4506 SPEEDWAY	1949	N42 FT OF LOT 11 BLK 4 HYDE PARK ANNEX	Craftsman	Contributing	
103986	220071	4508 SPEEDWAY	1925	LOT 12-13 BLK 4 HYDE PARK ANNEX	Craftsman	Contributing	
104034	220090	4511 SPEEDWAY A	1930	S25 FT OF LOT 9 & N35 FT OF LOT 10 BLK 3 HYDE PARK ANNEX	Craftsman	Contributing	
103997	220070	4512 SPEEDWAY	1941	LOT 14A SPEEDWAY ANNEX LOT 10 BLK 5 W40 FT AV SHUDDMAGENS SUBD	None visible	Contributing	
103996	220069	4514 SPEEDWAY	1965	LOT 9A SPEEDWAY ANNEX	Ranch Style	Contributing	
104007	220068	4516 SPEEDWAY	1925	LOT 10 LESS W40 FT AV BLK 5 SHUDDMAGENS SUBD	None visible	Contributing	
104026	220094	4519 SPEEDWAY	1947	S28 FT OF LOT 5 * & N22 FT OF LOT 6 BLK 3 HYDE PARK ANNEX	Minimal Traditional	Contributing	
104013	220095	4521 SPEEDWAY A	1935	S28 FT OF LOT 4 * & N22 FT OF LOT 5 BLK 3 HYDE PARK ANNEX	Tudor Revival	Contributing	
104012	220065	4522 SPEEDWAY	1959	LOT 13 BLK 5 SHUDDMAGENS SUBD	Minimal Traditional	Contributing	
103993	220064	4524 SPEEDWAY A	1946	LOT 14 BLK 5 SHUDDMAGENS SUBD	Minimal Traditional	Contributing	
104002	220096	4525 SPEEDWAY	1931	S28 FT OF LOT 3 & N22 FT OF LOT 4 BLK 3 HYDE PARK ANNEX	Craftsman	Contributing	
103990	220063	4526 SPEEDWAY	1935	LOT 15 BLK 5 SHUDDMAGENS SUBD	Craftsman	Contributing	
103958	220062	4528 SPEEDWAY A	1946	LOT 16 BLK 5 SHUDDMAGENS SUBD	Minimal Traditional	Contributing	
103973	220089	4600 SPEEDWAY	1947	58.5X156 FT OF BLK 10 HYDE PARK ANNEX	Minimal Traditional	Contributing	
104041	220088	4602 SPEEDWAY	1950	53X156 FT OF BLK 10 HYDE PARK ANNEX	Minimal Traditional, Ranch Style	Contributing	
104042	220087	4604 SPEEDWAY	1946	56.5X156 FT OF BLK 10 HYDE PARK ANNEX	Minimal Traditional	Noncontributing	
104045	220086	4606 SPEEDWAY A	1946	0.200 AC OF BLK 10 HYDE PARK ANNEX	Minimal Traditional	Contributing	
104057	220120	4609 SPEEDWAY	1950	LOT 2 BLK 11 HYDE PARK ANNEX	Minimal Traditional	Contributing	
104051	220084	4610 SPEEDWAY	1947	0.1880 A OF BLK 10 HYDE PARK ANNEX	Minimal Traditional	Contributing	
104053	220121	4611 SPEEDWAY	1954	LOT 1 BLK 11 HYDE PARK ANNEX	Minimal Traditional	Contributing	

**Refer to the Recommended Historic Districts text in Section 5 for information regarding interpretation of these forms.*

RECOMMENDED SHOAL CREST HISTORIC DISTRICT

GEOGRAPHIC DESCRIPTION

Boundaries	Roughly bound by West 29th Street to the north, Shoal Crest Avenue to the west, Salado Street to the east, and West 28th Street to the south
Acreage	20.16 acres
Topography	Sloping down steeply toward Shoal Creek to the west/southwest
Natural Features	Bluff at western boundary
Subdivisions Included (Date Platted)	GRAHAM SUBDIVISION OUTLOTS 60, 64, 67, 68 (1875); BYRNES JAMES SUBDN LOTS 69-71 (1922); WENDLANDT AND MUELLER SUBDIVISION (1924); BEN PARKE ADDITION (1984)

PROPERTIES WITHIN THE LOCAL DISTRICT*

Contributing status	Primary resources only: 84 contributing (84.0%), 10 noncontributing (16.0%)
---------------------	---

OVERALL DISTRICT DEVELOPMENT PATTERNS

Circulation Patterns	Grid pattern
Open Spaces	No public open spaces but front yards generally open
Commercial nodes	N/A
Institutional nodes	N/A

PRINCIPAL ARCHITECTURAL STYLES AND PERIODS OF CONSTRUCTIONS

Period(s) of Construction	1910-1962, primarily 1920-1939
Property Types (Use)	Residential
Property Subtypes (Form)	Bungalow, Apartment Building
Common Styles	Craftsman, Colonial Revival, Tudor Revival, Minimal Traditional

OVERALL DISTRICT INTEGRITY

Common alterations	Few alterations, some window replacement
Non-historic-age infill	N/A (non-historic resources not surveyed)

HISTORIC ASSOCIATIONS

Themes within Context	5.1.3.5 Automobile Suburbs
Significant Historic Events	N/A
Known Architects/Builders	Morgan T. Smith, contractor; Gage Brothers metal work; F. Weigel iron work; Albert R. Moore

CRITERIA FOR DESIGNATION*

City of Austin Criteria	Architecture, Historical Associations
National Register Criteria	Architecture, Historical Associations
Previous Designations	

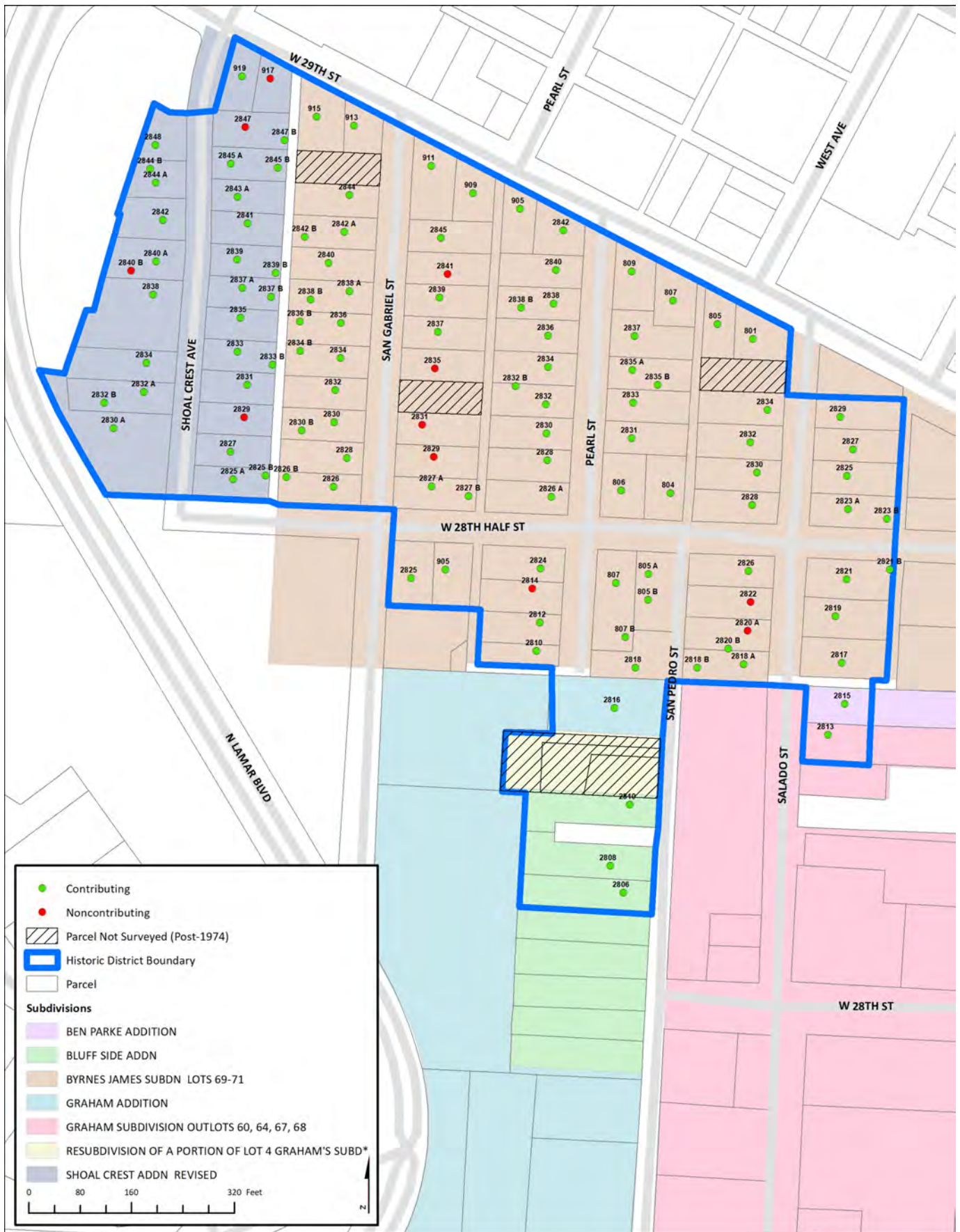
PERIOD(S) OF SIGNIFICANCE

Period(s) of Significance	1910–1962
---------------------------	-----------

HERITAGE TOURISM RECOMMENDATIONS

Tag(s)	Architecture
--------	--------------

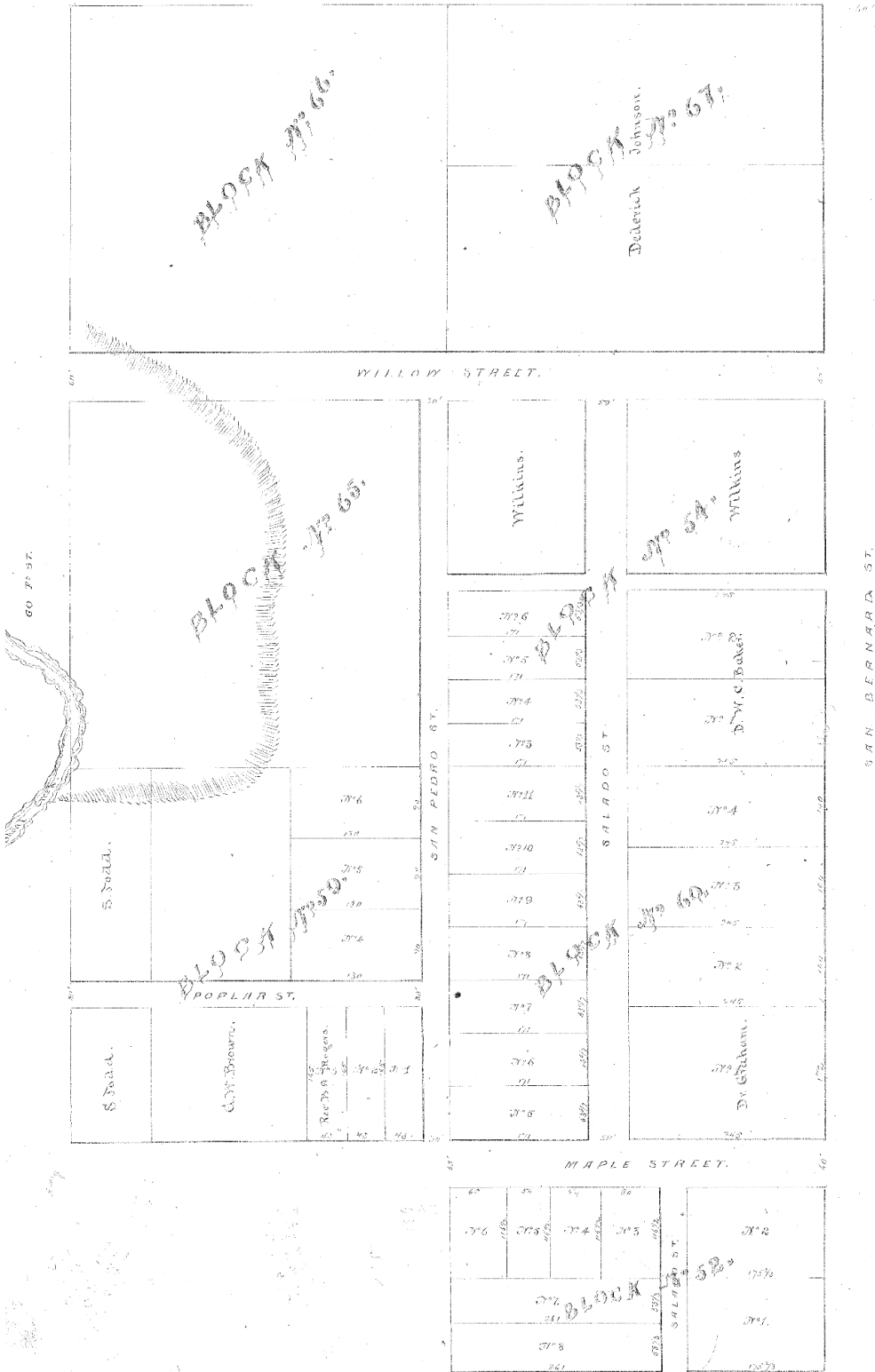
*Refer to the Recommended Historic Districts text in Section 5 for information regarding interpretation of these forms.



*Refer to the Recommended Historic Districts text in Section 5 for information regarding interpretation of these forms.

HISTORIC PLATS

PLAT IN ADDITION "D" FOR DR GRAHAM.



Historic plat, Graham Addition, 1875. Source: Travis County Clerk, vol. Z, pg. 604.

*Refer to the Recommended Historic Districts text in Section 5 for information regarding interpretation of these forms.

REVISED MAP
 SHOAL CREST ADDITION

BEING THE SPARKS AND MOORE RESUBDIVISION OF LOTS 1 TO 12 INCLUSIVE OF WEST 1/2 OF BLOCK 2, OUTLOT 71, DIVISION "D" AND NEW SUBDIVISION OF THAT PART OF UNPLATTED LAND LYING BETWEEN SAID BLOCK 2 AND WEST LINE OF OUTLOT 11, DIVISION "D" RESUBDIVIDED AND REDEVELOPED FOR THE PURPOSE OF ADDING LOTS 12, 13, AND 14, BLOCK 1 AND FOR SETTLING BOUNDARY LINE BETWEEN U.R. HAMILTON AND SHOAL CREST ADDITION

Resurveyed and redrawn March 1928
 by
 W. D. Young
 Civil Engineer

SCALE 1" = 40 FT. REDUCED SCALE 3/4" = 50 FT.
 to Field Notes
 Approved May 10 1929
 O. S. Williams
 City Engineer Austin, Texas

APPROVED BY CITY PLANNING COMMISSION
 F. H. Williams
 G. W. Ramer
 W. K. Kellogg Sec.

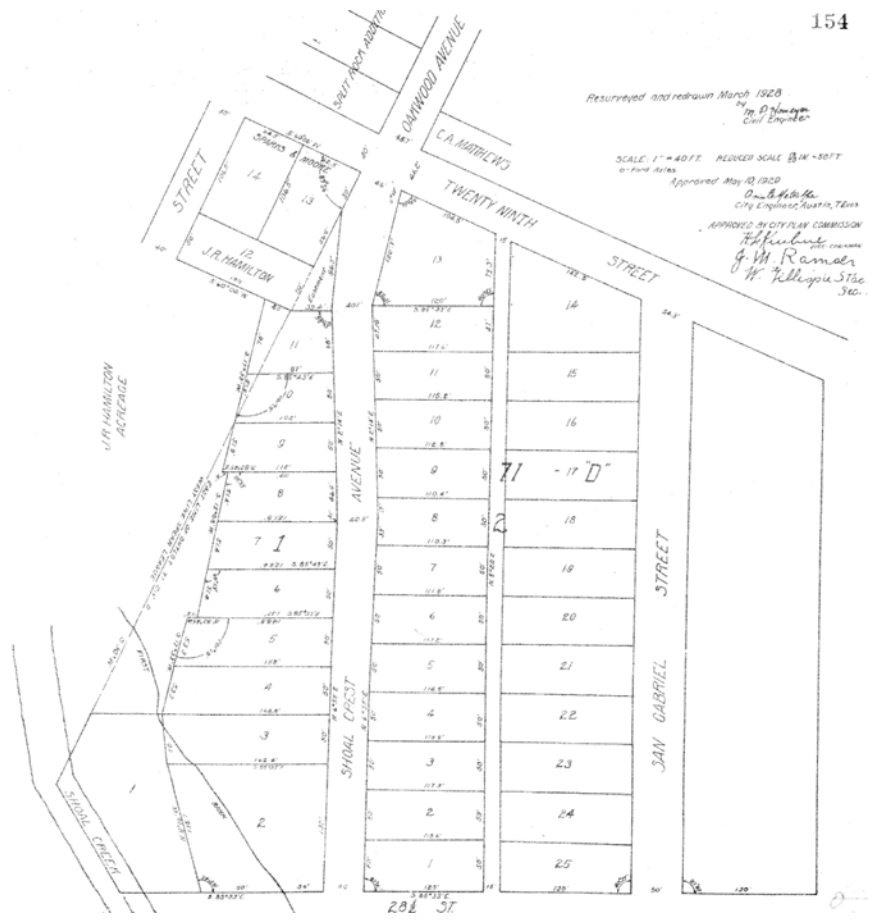
THE STATE OF TEXAS
 COUNTY OF TRAVIS: That we, Sam Sparks, and Albert R. Moore, original owners of Shoal Crest Addition, in Travis County, Texas, Plat Book No. 3, Page 152, Travis County Texas Plat Records, a new plat of said "Shoal Crest" Addition being now of record in Plat Book No. 3, at page 152 of the Plat Records of said County, in said State, showing lots Nos. 1 to 25 inclusive in Block No. One (1) and Lots Nos. One (1) to Thirteen (13) inclusive, in Block No. Two (2), hereby declare to the use of the public as shown thereon BY THESE OUR HANDS AT AUSTIN, TEXAS this 10th day of May, A.D. 1929.

Sam Sparks
 Albert R. Moore

STATE OF TEXAS
 COUNTY OF TRAVIS: Before me, the undersigned authority, a Notary Public in and for Travis County, Texas, on this 10th day personally appeared Sam Sparks, and Albert R. Moore, each of whom is known to me to be the persons whose name is subscribed to the foregoing instrument, and each acknowledged to me that he executed the same for the purposes and consideration therein expressed.

Delena M. Moore
 Notary Public, in and for Travis County, Texas

FILED, MAY 10, 1929, 2:30 P.M.
 RECORDED, MAY 11, 1929, 1:00 P.M.



Historic plat, Shoal Crest, 1929. Source: Travis County Clerk, vol. 3, pg. 154.

*Refer to the Recommended Historic Districts text in Section 5 for information regarding interpretation of these forms.

INVENTORY TABLE

*Inventory table of all **primary** resources within the boundaries of the recommended Shoal Crest Historic District. Post-1974 resources were not included in the scope of the survey and therefore are not in the inventory.*

HHM ID	CAD parcel ID	Address	Year built	Legal description	Stylistic influences	Local status (C/NC)	Heritage tourism potential
109313	210128	804 W 28.5 ST	1923	E 64.5FT LOT 1&2 BLK 2 OLT 70 DIV D BYRNES JAMES SUBD	Craftsman, Tudor Revival	Contributing	
109316	210068	805 W 28.5 ST A	1924	E52 FT OF LOT 3-4 * & N25' OF E52' OF LOT 2 BLK 1 OLT 70 DIV D BYRNES JAMES SUBD	Craftsman	Contributing	
109288	210129	806 W 28.5 ST	1922	W 64.5FT LOT 1&2 BLK 2 OLT 70 DIV D BYRNES JAMES SUBD	Craftsman	Contributing	
109229	210067	807 W 28.5 ST	1936	W60 FT OF LOT 2-4 & N6 FT OF W60 FT OF LOT 1 BLK 1 OLT 70 DIV D BYRNES JAMES SUBD	Tudor Revival	Contributing	
109392	210062	905 W 28.5 ST	1923	E64.5 FT OF LOT 3-4 BLK 3 OLT 70 DIV D BYRNES JAMES SUBD	Tudor Revival	Contributing	
109075	210137	801 W 29 ST	1930	E 83FT LOT 6 * LESS N 6FT LOT 4 OLT 69 DIV D BYRNES JAMES SUBD	Craftsman, Tudor Revival	Contributing	
110730	210136	805 W 29 ST	1929	W 50FT LOT 6 BLK 4 OLT 69 DIV D BYRNES JAMES SUBD	Craftsman	Contributing	
110733	210135	807 W 29 ST	1922	E 64.5FT LOT 7&8 BLK 2 OLT 70 DIV D BYRNES JAMES SUBD	Craftsman	Contributing	
110736	210134	809 W 29 ST	1922	N 25FT OF W 64.5FT LOT 7 * & W 64.5FT LOT 8 BLK 2 OLT 70 DIV D BYRNES JAMES SUBD	Craftsman, Tudor Revival	Contributing	
109613	210115	905 W 29 ST	1924	W 50FT LOT 12 BLK 4 OLT 70 DIV D BYRNES JAMES SUBD	Craftsman	Contributing	
109621	210114	909 W 29 ST	1922	E 64.5FT LOT 10&11 BLK 4 OLT 70 DIV D BYRNES JAMES SUBD	Craftsman	Contributing	
109631	210113	911 W 29 ST	1940	W 64.5FT LOT 10&11 BLK 4 OLT 70 DIV D BYRNES JAMES SUBD	Craftsman	Contributing	
109635	210045	913 W 29 ST	1928	E65 FT OF LOT 14 BLK 2 OLT 71 DIV D BYRNES JAMES SUBD	Craftsman	Contributing	
109644	210044	915 W 29 ST	1930	W65 FT OF LOT 14 BLK 2 OLT 71 DIV D BYRNES JAMES SUBD	Colonial Revival, Minimal Traditional	Contributing	
109650	210043	917 W 29 ST	1930	E60 FT OF LOT 13 BLK 2 OLT 71 DIV D SHOAL CREST ADDN	None visible	Noncontributing	
109653	831095	919 W 29 ST	1915	0.133 A OF LOT 13 BLK 2 OLT 71 DIV D SHOAL CREST ADDN	Folk Victorian	Contributing	
109255	210066	2810 PEARL ST	1923	S35 FT OF LOT 7 BLK 3 OLT 70 DIV D BYRNES JAMES SUBD	Craftsman	Contributing	
109254	210065	2812 PEARL ST	1926	S23.5 FT OF LOT 6 & N27 FT OF LOT 7 BLK 3 OLT 70 DIV D BYRNES JAMES SUBD	Craftsman	Contributing	
109249	210064	2814 PEARL ST	1926	S11.5 FT OF LOT 5 * & N38.1 FT OF LOT 6 BLK 3 OLT 70 DIV D BYRNES JAMES SUBD	None visible	Noncontributing	
109235	210063	2824 PEARL ST	1934	N50 FT OF LOT 5 BLK 3 OLT 70 DIV D BYRNES JAMES SUBD	Minimal Traditional	Contributing	
109287	210126	2826 PEARL ST A	1927	LOT 20 BLK 4 OLT 70 DIV D BYRNES JAMES SUBD	Craftsman, Classical Revival	Contributing	

**Refer to the Recommended Historic Districts text in Section 5 for information regarding interpretation of these forms.*

City of Austin | Historic Building Survey Report for North Central Austin
West Campus, North University, Heritage, Bryker Woods, and North Hyde Park

*Inventory table of all **primary** resources within the boundaries of the recommended Shoal Crest Historic District. Post-1974 resources were not included in the scope of the survey and therefore are not in the inventory.*

HHM ID	CAD parcel ID	Address	Year built	Legal description	Stylistic influences	Local status (C/NC)	Heritage tourism potential
109289	210125	2828 PEARL ST	1922	LOT 19 BLK 4 OLT 70 DIV D BYRNES JAMES SUBD	Craftsman	Contributing	
109291	210124	2830 PEARL ST	1932	LOT 18 BLK 4 OLT 70 DIV D BYRNES JAMES SUBD	None visible	Contributing	
109303	210130	2831 PEARL ST	1936	LOT 3 BLK 2 OLT 70 DIV D BYRNES JAMES SUBD	Minimal Traditional	Contributing	
109298	210123	2832 PEARL ST	1923	LOT 17 BLK 4 OLT 70 DIV D BYRNES JAMES SUBD	Craftsman	Contributing	
109306	210131	2833 PEARL ST	1925	LOT 4 BLK 2 OLT 70 DIV D BYRNES JAMES SUBD	Craftsman	Contributing	
109307	210121	2834 PEARL ST	1922	LOT 16 BLK 4 OLT 70 DIV D BYRNES JAMES SUBD	Craftsman, Classical Revival	Contributing	
109308	210132	2835 PEARL ST A	1930	LOT 5 BLK 2 OLT 70 DIV D BYRNES JAMES SUBD	Craftsman	Contributing	
109320	210119	2836 PEARL ST	1927	LOT 15 BLK 4 OLT 70 DIV D BYRNES JAMES SUBD	Craftsman	Contributing	
109319	210133	2837 PEARL ST	1924	LOT 6 * & S 25FT OF W 64.5FT LOT 7 BLK 2 OLT 70 DIV D BYRNES JAMES SUBD	Craftsman	Contributing	
109330	210118	2838 PEARL ST	1930	LOT 14 BLK 4 OLT 70 DIV D BYRNES JAMES SUBD	Craftsman	Contributing	
109331	210117	2840 PEARL ST	1927	LOT 13 BLK 4 OLT 70 DIV D BYRNES JAMES SUBD	Craftsman	Contributing	
110741	210116	2842 PEARL ST	1930	E 79FT LOT 12 BLK 4 OLT 70 DIV D BYRNES JAMES SUBD	Craftsman, Classical Revival	Contributing	
109157	208156	2813 SALADO ST	1924	62 X 105FT OLT 67 DIVISION D	Spanish Colonial Revival	Contributing	
109152	208157	2815 SALADO ST	1922	LOT A PARKE BEN ADDN	Craftsman	Contributing	
109145	208158	2817 SALADO ST	1927	LOT 7 BLK 1 OLT 69 DIV D BYRNES JAMES SUBD	Craftsman	Contributing	
109140	208125	2818 SALADO ST A	1929	LOT 1 BLK 3 OLT 69 DIV D BYRNES JAMES SUBD	Craftsman	Contributing	
109114	208159	2819 SALADO ST	1922	LOT 6 BLK 1 OLT 69 DIV D BYRNES JAMES SUBD	Craftsman	Contributing	
109135	208127	2820 SALADO ST A	1924	LOT 2 BLK 3 OLT 69 DIV D BYRNES JAMES SUBD	None visible	Noncontributing	
109113	208160	2821 SALADO ST	1923	LOT 5 BLK 1 OLT 69 DIV D BYRNES JAMES SUBD	Craftsman	Contributing	
109124	208129	2822 SALADO ST	1924	LOT 3 BLK 3 OLT 69 DIV D BYRNES JAMES SUBD	None visible	Noncontributing	
109037	210143	2823 SALADO ST A	1926	LOT 8 BLK 2 OLT 69 DIV D BYRNES JAMES SUBD	Craftsman	Contributing	
109060	210144	2825 SALADO ST	1923	LOT 7 BLK 2 OLT 69 DIV D BYRNES JAMES SUBD	Craftsman	Contributing	
109120	208130	2826 SALADO ST	1924	LOT 4 BLK 3 OLT 69 DIV D BYRNES JAMES SUBD	Craftsman	Contributing	
109064	210145	2827 SALADO ST	1935	LOT 6 BLK 2 OLT 69 DIV D BYRNES JAMES SUBD	Tudor Revival, Minimal Traditional	Contributing	
109099	210141	2828 SALADO ST	1910	LOT 1 BLK 4 OLT 69 DIV D BYRNES JAMES SUBD	National Folk	Contributing	
109071	210146	2829 SALADO ST	1930	LOT 5 BLK 2 OLT 69 DIV D BYRNES JAMES SUBD	Craftsman	Contributing	
109092	210140	2830 SALADO ST	1924	LOT 2 BLK 4 OLT 69 DIV D BYRNES JAMES SUBD	Craftsman	Contributing	
109091	210142	2832 SALADO ST	1930	LOT 3 BLK 4 OLT 69 DIV D BYRNES JAMES SUBD	Craftsman	Contributing	
109080	210139	2834 SALADO ST	1924	LOT 4 LESS E 5FT BLK 4 OLT 69 DIV D BYRNES JAMES SUBD	Craftsman	Contributing	

**Refer to the Recommended Historic Districts text in Section 5 for information regarding interpretation of these forms.*

City of Austin | Historic Building Survey Report for North Central Austin
West Campus, North University, Heritage, Bryker Woods, and North Hyde Park

*Inventory table of all **primary** resources within the boundaries of the recommended Shoal Crest Historic District. Post-1974 resources were not included in the scope of the survey and therefore are not in the inventory.*

HHM ID	CAD parcel ID	Address	Year built	Legal description	Stylistic influences	Local status (C/NC)	Heritage tourism potential
109396	210061	2825 SAN GABRIEL ST	1962	W64.5 FT OF LOT 3-4 BLK 3 OLT 70 DIV D BYRNES JAMES SUBD	Ranch Style	Contributing	
109400	697066	2826 SAN GABRIEL ST	1930	LOT 25 BLK 2 OLT 71 DIV D BYRNES JAMES SUBD	Tudor Revival	Contributing	
109382	210105	2827 SAN GABRIEL ST A	1938	LOT 1 BLK 4 OLT 70 DIV D BYRNES JAMES SUBD	Colonial Revival	Contributing	
109417	210056	2828 SAN GABRIEL ST	1948	LOT 24 BLK 2 OLT 71 DIV D BYRNES JAMES SUBD	Minimal Traditional	Contributing	
109352	210106	2829 SAN GABRIEL ST	1948	LOT 2 BLK 4 OLT 70 DIV D BYRNES JAMES SUBD	None visible	Noncontributing	
109483	210054	2830 SAN GABRIEL ST	1930	LOT 23 BLK 2 OLT 71 DIV D BYRNES JAMES SUBD	Tudor Revival	Contributing	
109355	210107	2831 SAN GABRIEL ST	1936	LOT 3 BLK 4 OLT 70 DIV D BYRNES JAMES SUBD	None visible	Noncontributing	
109473	210053	2832 SAN GABRIEL ST	1948	LOT 22 BLK 2 OLT 71 DIV D BYRNES JAMES SUBD	Colonial Revival	Contributing	
109459	210052	2834 SAN GABRIEL ST	1932	LOT 21 BLK 2 OLT 71 DIV D BYRNES JAMES SUBD	Tudor Revival	Contributing	
109455	210109	2835 SAN GABRIEL ST	1940	LOT 5 BLK 4 OLT 70 DIV D BYRNES JAMES SUBD	None visible	Noncontributing	
109456	210051	2836 SAN GABRIEL ST	1928	LOT 20 BLK 2 OLT 71 DIV D BYRNES JAMES SUBD	Tudor Revival	Contributing	
109457	210110	2837 SAN GABRIEL ST	1948	LOT 6 BLK 4 OLT 70 DIV D BYRNES JAMES SUBD	Minimal Traditional	Contributing	
109468	210050	2838 SAN GABRIEL ST A	1938	LOT 19 * & S5 FT OF LOT 18 BLK 2 OLT 71 DIV D BYRNES JAMES SUBD	Colonial Revival	Contributing	
109479	210127	2839 SAN GABRIEL ST	1948	LOT 7 BLK 4 OLT 70 DIV D BYRNES JAMES SUBD	Minimal Traditional	Contributing	
109512	210049	2840 SAN GABRIEL ST	1962	N45 FT OF LOT 18 BLK 2 OLT 71 DIV D BYRNES JAMES SUBD	None visible	Contributing	
109514	210111	2841 SAN GABRIEL ST	1961	LOT 8 BLK 4 OLT 70 DIV D BYRNES JAMES SUBD	None visible	Noncontributing	
109513	210048	2842 SAN GABRIEL ST A	1941	LOT 17 BLK 2 OLT 71 DIV D BYRNES JAMES SUBD	Tudor Revival, Minimal Traditional	Contributing	
109541	210047	2844 SAN GABRIEL ST	1940	LOT 16 BLK 2 OLT 71 DIV D BYRNES JAMES SUBD	Colonial Revival	Contributing	
109524	210112	2845 SAN GABRIEL ST	1932	LOT 9 BLK 4 OLT 70 DIV D BYRNES JAMES SUBD	Craftsman	Contributing	
110772	210076	2806 SAN PEDRO ST	1924	LOT 6 OLT 66 DIV D BLUFF SIDE ADDN	Craftsman	Contributing	
110769	210075	2808 SAN PEDRO ST	1932	LOT 7 *PLUS 1/2 ADJ VAC ALLEY OUTLOT 66 DIV D BLUFF SIDE ADDN	Spanish Colonial Revival	Contributing	
110764	210074	2810 SAN PEDRO ST	1916	LOT 8 *PLUS 1/2 ADJ VAC ALLEY OLT 66 DIV D BLUFF SIDE ADDN	Craftsman	Contributing	
110760	210072	2816 SAN PEDRO ST	1927	E175.4 FT AV OF LOT 5 OLT 66 DIV D GRAHAM SUBD	Classical Revival, Colonial Revival	Contributing	
110749	210070	2818 SAN PEDRO ST	1941	S 44' & N6' OF E52' OF LOT 1 * & S25' OF E52' OF LOT 2 BLK 1 OLT 70 DIV D BYRNES JAMES SUBD	None visible	Contributing	
109550	210031	2825 SHOAL CREST AVE A	1932	LOT 1 BLK 2 OLT 71 DIV D SHOAL CREST ADDN	Tudor Revival	Contributing	
109551	210032	2827 SHOAL CREST AVE	1930	LOT 2 BLK 2 OLT 71 DIV D SHOAL CREST ADDN	Tudor Revival	Contributing	

**Refer to the Recommended Historic Districts text in Section 5 for information regarding interpretation of these forms.*

City of Austin | Historic Building Survey Report for North Central Austin
West Campus, North University, Heritage, Bryker Woods, and North Hyde Park

*Inventory table of all **primary** resources within the boundaries of the recommended Shoal Crest Historic District. Post-1974 resources were not included in the scope of the survey and therefore are not in the inventory.*

HHM ID	CAD parcel ID	Address	Year built	Legal description	Stylistic influences	Local status (C/NC)	Heritage tourism potential
109578	210033	2829 SHOAL CREST AVE	1930	LOT 3 BLK 2 OLT 71 DIV D SHOAL CREST ADDN	Neo-Craftsman	Noncontributing	
109598	211104	2830 SHOAL CREST AVE A	1930	S128FT LOT 2 & NE TRI LOT 1 LESS SW TRI & 5X52FT LOT 2 BLK 1 OLT 71 DIV D SHOAL CREST ADDN	Tudor Revival	Contributing	
109611	210034	2831 SHOAL CREST AVE	1932	LOT 4 BLK 2 OLT 71 DIV D SHOAL CREST ADDN	Minimal Traditional	Contributing	
109586	211112	2832 SHOAL CREST AVE A	1932	LOT 3 & N2FT LOT 2 & E5FT OF N51.2FT LOT 1 BLK 1 OLT 71 DIV D SHOAL CREST ADDN	Craftsman	Contributing	
109780	210035	2833 SHOAL CREST AVE	1931	LOT 5 BLK 2 OLT 71 DIV D SHOAL CREST ADDN	None visible	Contributing	
109601	211111	2834 SHOAL CREST AVE	1938	LOT 4 BLK 1 OLT 71 DIV D SHOAL CREST ADDN	None visible	Contributing	
109765	210036	2835 SHOAL CREST AVE	1930	LOT 6 BLK 2 OLT 71 DIV D SHOAL CREST ADDN	None visible	Contributing	
109760	210037	2837 SHOAL CREST AVE A	1936	LOT 7 BLK 2 OLT 71 DIV D SHOAL CREST ADDN	Tudor Revival	Contributing	
109777	211110	2838 SHOAL CREST AVE	1930	LOT 5-6 BLK 1 OLT 71 DIV D SHOAL CREST ADDN	Craftsman	Contributing	
109737	210038	2839 SHOAL CREST AVE	1930	LOT 8 BLK 2 OLT 71 DIV D SHOAL CREST ADDN	Colonial Revival	Contributing	
109754	211109	2840 SHOAL CREST AVE A	1932	LOT 7 & S10FT LOT 8 BLK 1 OLT 71 DIV D SHOAL CREST ADDN	Craftsman	Contributing	
109733	210039	2841 SHOAL CREST AVE	1928	LOT 9 BLK 2 OLT 71 DIV D SHOAL CREST ADDN	Craftsman, Minimal Traditional	Contributing	
109726	211108	2842 SHOAL CREST AVE	1930	N 40FT LOT 8 & S20FT LOT 9 BLK 1 OLT 71 DIV D SHOAL CREST ADDN	Tudor Revival	Contributing	
109703	210040	2843 SHOAL CREST AVE A	1929	LOT 10 BLK 2 OLT 71 DIV D SHOAL CREST ADDN	Craftsman, Tudor Revival	Contributing	
109715	211107	2844 SHOAL CREST AVE A	1940	N 30FT LOT 9 * & S 32FT LOT 10 BLK 1 OLT 71 DIV D SHOAL CREST ADDN	Minimal Traditional	Contributing	
109691	210041	2845 SHOAL CREST AVE A	1929	LOT 11 BLK 2 OLT 71 DIV D SHOAL CREST ADDN	Tudor Revival	Contributing	
109693	831096	2847 SHOAL CREST AVE	1931	LOT 12 BLK 2 OLT 71 DIV D SHOAL CREST ADDN	None visible	Noncontributing	
109706	211106	2848 SHOAL CREST AVE	1928	LOT 11 * & N 18FT LOT 10 BLK 1 OLT 71 DIV D SHOAL CREST ADDN	Craftsman	Contributing	

**Refer to the Recommended Historic Districts text in Section 5 for information regarding interpretation of these forms.*

RECOMMENDED BRYKER WOODS HISTORIC DISTRICT

GEOGRAPHIC DESCRIPTION

Boundaries	Roughly bound by West 35th Street, West 29th Street, MoPac Expressway, and Shoal Creek
Acreage	130.91
Topography	Generally sloping to the east/northeast toward Shoal Creek
Natural Features	Bluff at the eastern/northeastern boundary
Subdivisions Included (Date Platted)	GLENVIEW ADDITION (1925); HAPPY HOLLOW (1935); BRYKERWOODS (1936); BRYKERWOODS B (1938); BRYKERWOODS C (1939); BRYKERWOODS D (1939); WOOD'S ADDITION (1939); BRYKERWOODS E (1940); BRYKERWOODS F (1940); WESTWOOD RIDGE ADDN (1940); BRYKERWOODS G (C8-1946-1727) (1946); BRYKERWOODS ANNEX (1947); BELMONT (1951); BRYKERWOODS ANNEX NO 2 (1951); BRYKERWOODS ANNEX NO 2 RESUB (1952); BELMONT SEC 2 (1955); CAMP MABRY HEIGHTS, RESUB. OF PARTS OF LOTS 1,2,* (1997)

PROPERTIES WITHIN THE LOCAL DISTRICT*

Contributing status	Primary resources only: 340 contributing (78.5%), 93 noncontributing (21.5%)
---------------------	--

OVERALL DISTRICT DEVELOPMENT PATTERNS

Circulation Patterns	Slightly curving grid pattern, with distinct curving streets and medians along Beverly Road and Bryker Drive
Open Spaces	Few public open spaces, small open medians along Beverly Road and Bryker Drive, front yards generally open
Commercial nodes	N/A
Institutional nodes	Bryker Woods Elementary, Kerbey Lane between W. 33rd and W. 34th Streets

PRINCIPAL ARCHITECTURAL STYLES AND PERIODS OF CONSTRUCTIONS

Period(s) of Construction	1913-1973, primarily 1935-1959
Property Types (Use)	Residential, Educational
Property Subtypes (Form)	Bungalow, Cape Cod, Center-passage, Ranch
Common Styles	Craftsman, Colonial Revival, Minimal Traditional, Ranch

OVERALL DISTRICT INTEGRITY

Common alterations	Siding replacement, Window replacement, Porch alterations
Non-historic-age infill	N/A (non-historic resources not surveyed)

HISTORIC ASSOCIATIONS

Themes within Context	5.1.4.3 Housing and Lending Policies and New Suburban Developments, 5.1.3.5 Automobile Suburbs, 5.1.3.6 Advent of Land-Use Planning, 5.1.5.5 New Postwar Residential Development Patterns
Significant Historic Events Known	N/A
Architects/Builders	Walter Allison, Chester Emil Nagel, Lundgren & Mauer

CRITERIA FOR DESIGNATION*

City of Austin Criteria	Architecture, Historical Associations
National Register Criteria	Architecture, Historical Associations
Previous Designations	N/A

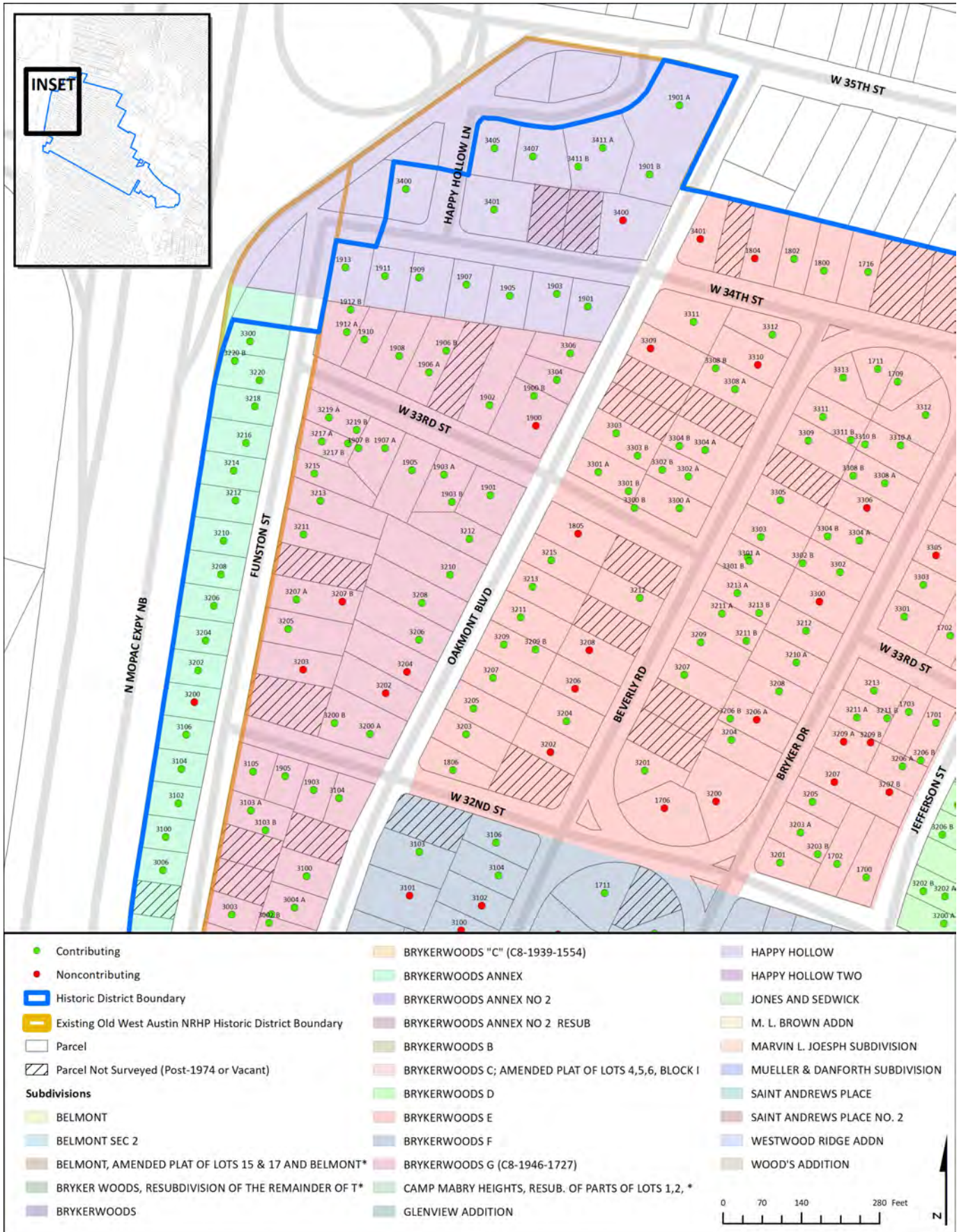
PERIOD(S) OF SIGNIFICANCE

Period(s) of Significance	1913–1973
---------------------------	-----------

HERITAGE TOURISM RECOMMENDATIONS

Tag(s)	Architecture
--------	--------------

*Refer to the Recommended Historic Districts text in Section 5 for information regarding interpretation of these forms.



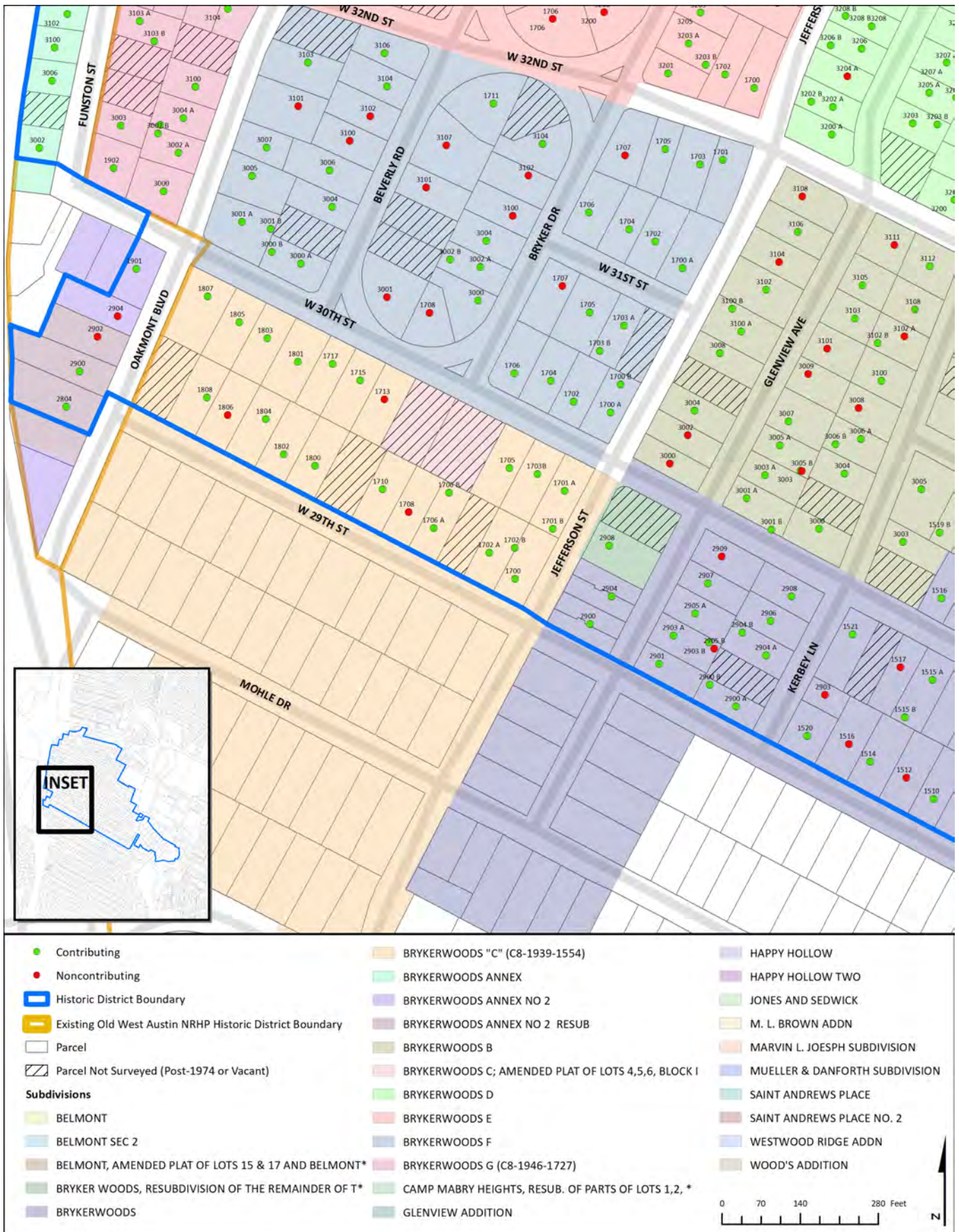
*Refer to the Recommended Historic Districts text in Section 5 for information regarding interpretation of these forms.

City of Austin | Historic Building Survey Report for North Central Austin
 West Campus, North University, Heritage, Bryker Woods, and North Hyde Park



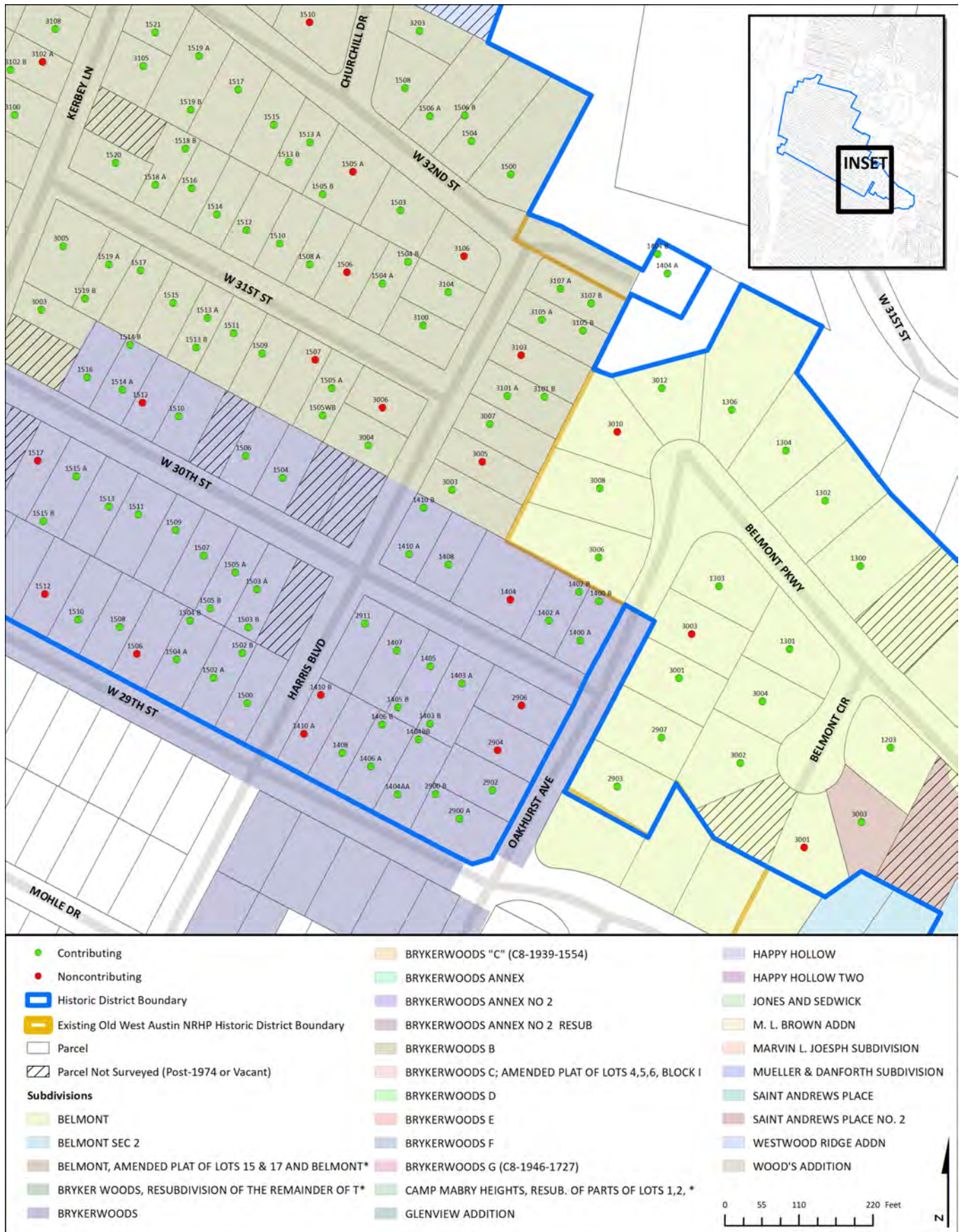
*Refer to the Recommended Historic Districts text in Section 5 for information regarding interpretation of these forms.

City of Austin | Historic Building Survey Report for North Central Austin
 West Campus, North University, Heritage, Bryker Woods, and North Hyde Park

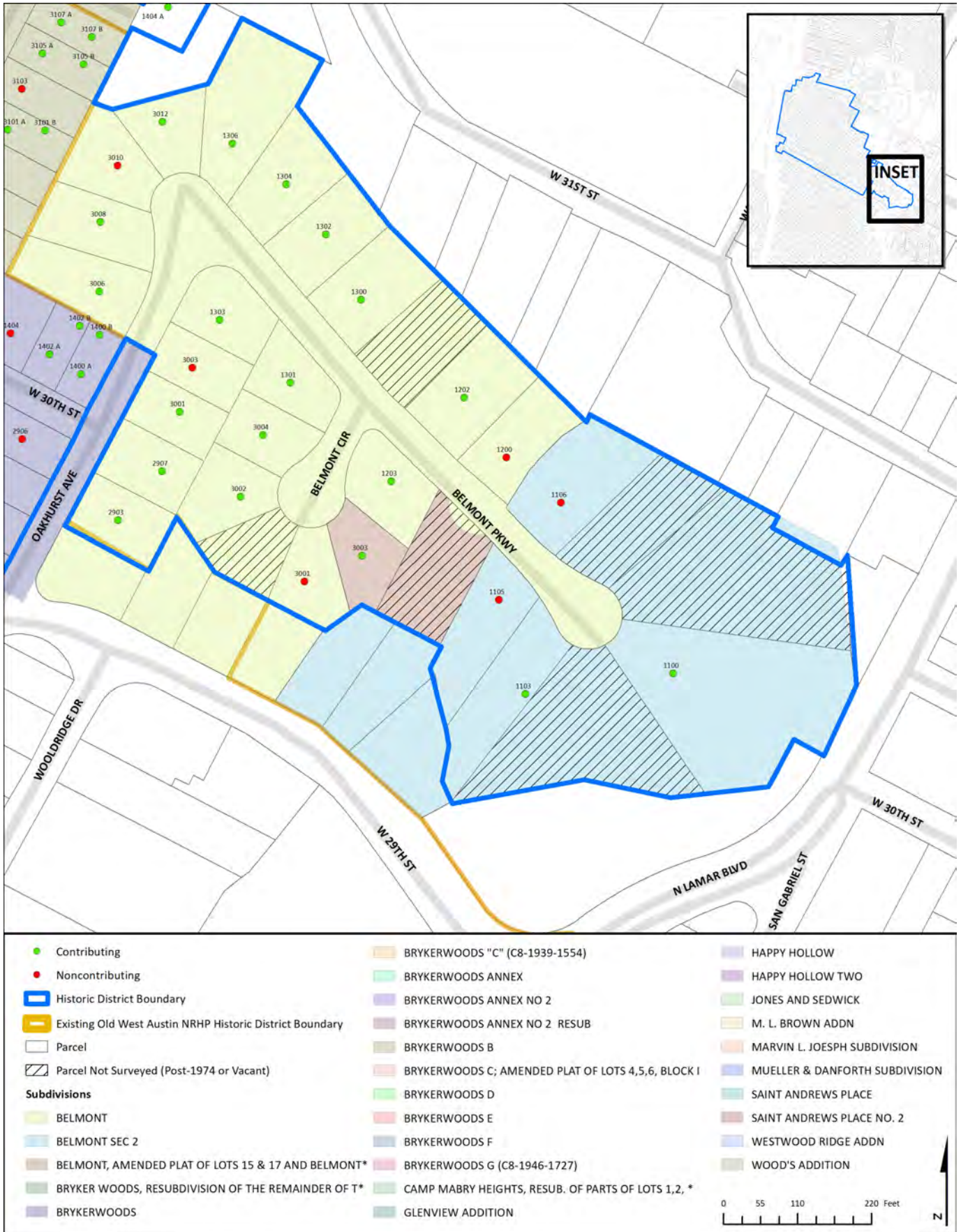


*Refer to the Recommended Historic Districts text in Section 5 for information regarding interpretation of these forms.

City of Austin | Historic Building Survey Report for North Central Austin
 West Campus, North University, Heritage, Bryker Woods, and North Hyde Park



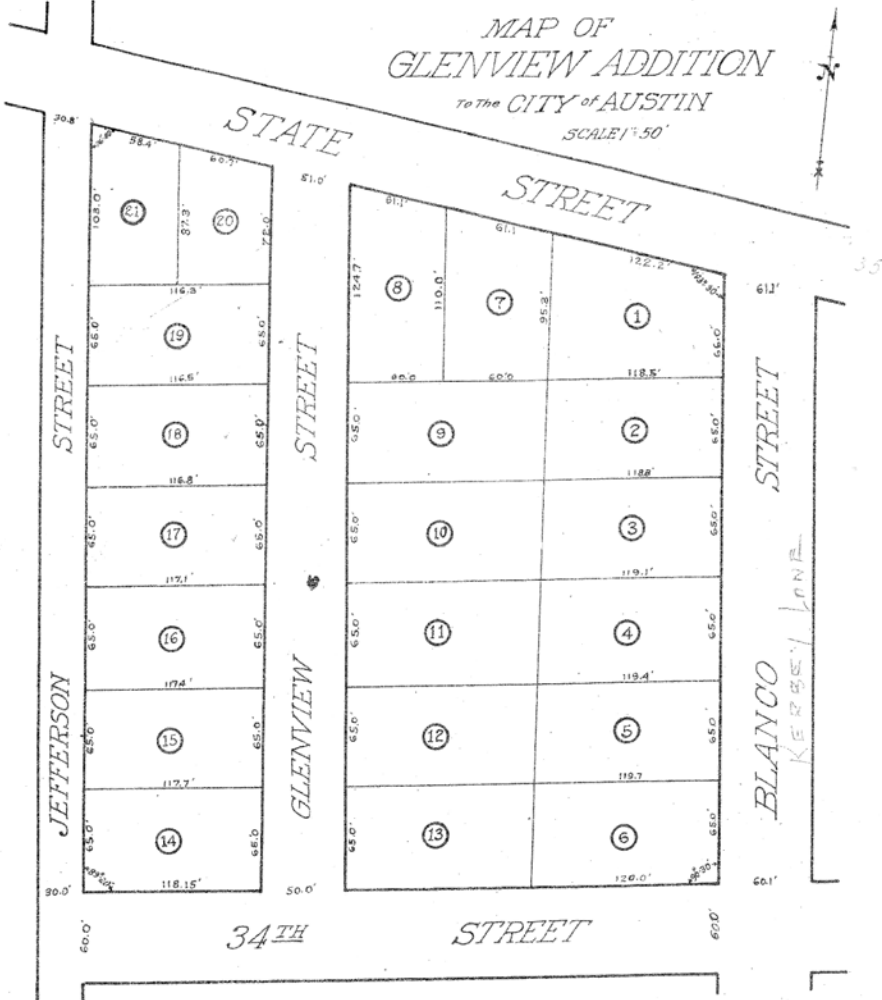
*Refer to the Recommended Historic Districts text in Section 5 for information regarding interpretation of these forms.



*Refer to the Recommended Historic Districts text in Section 5 for information regarding interpretation of these forms.

HISTORIC PLATS

Historic plat, Glenview Addition, 1925. Source: Travis County Clerk, vol. 3, pg. 109.



The State of Texas, Know all men by these presents that I, J.C. Bryant, of Travis County, Texas, do hereby dedicate to the County of Travis, the streets shown on the attached plat of Glenview Addition to the City of Austin, Texas. The said Glenview Addition is a subdivision of Lots Nos. 17, 18, 23 and 24 of Ed. Sieders subdivision on the Oak W. Spear League, and the said Lots 17, 18, 23, and 24 were conveyed to me by S. G. Warren and wife by deed dated 27th February 1923 and recorded in Book 371 page 34 of the Public Records of Travis County, Texas. Witness my hand this the 7th day of May A.D. 1925.

J.C. Bryant

The State of Texas, Before me, the undersigned authority, on this day personally appeared J.C. Bryant, known to me to be the person whose name is subscribed to the foregoing instrument and acknowledged to me that he executed the same for the purposes and considerations therein expressed.

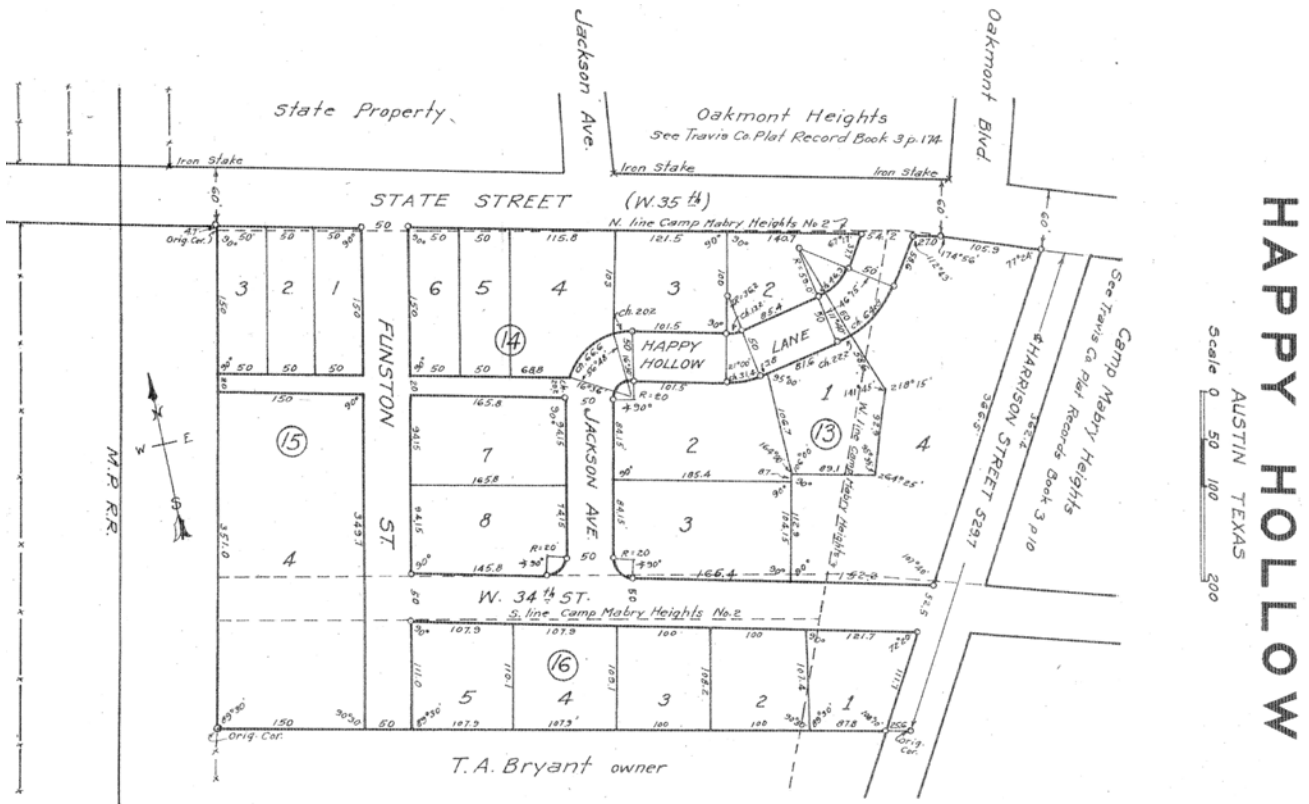
Given under my hand and Seal of Office, this 9th day of May, A.D. 1925.

J. O. Aracy
 County Public, Travis County, Texas

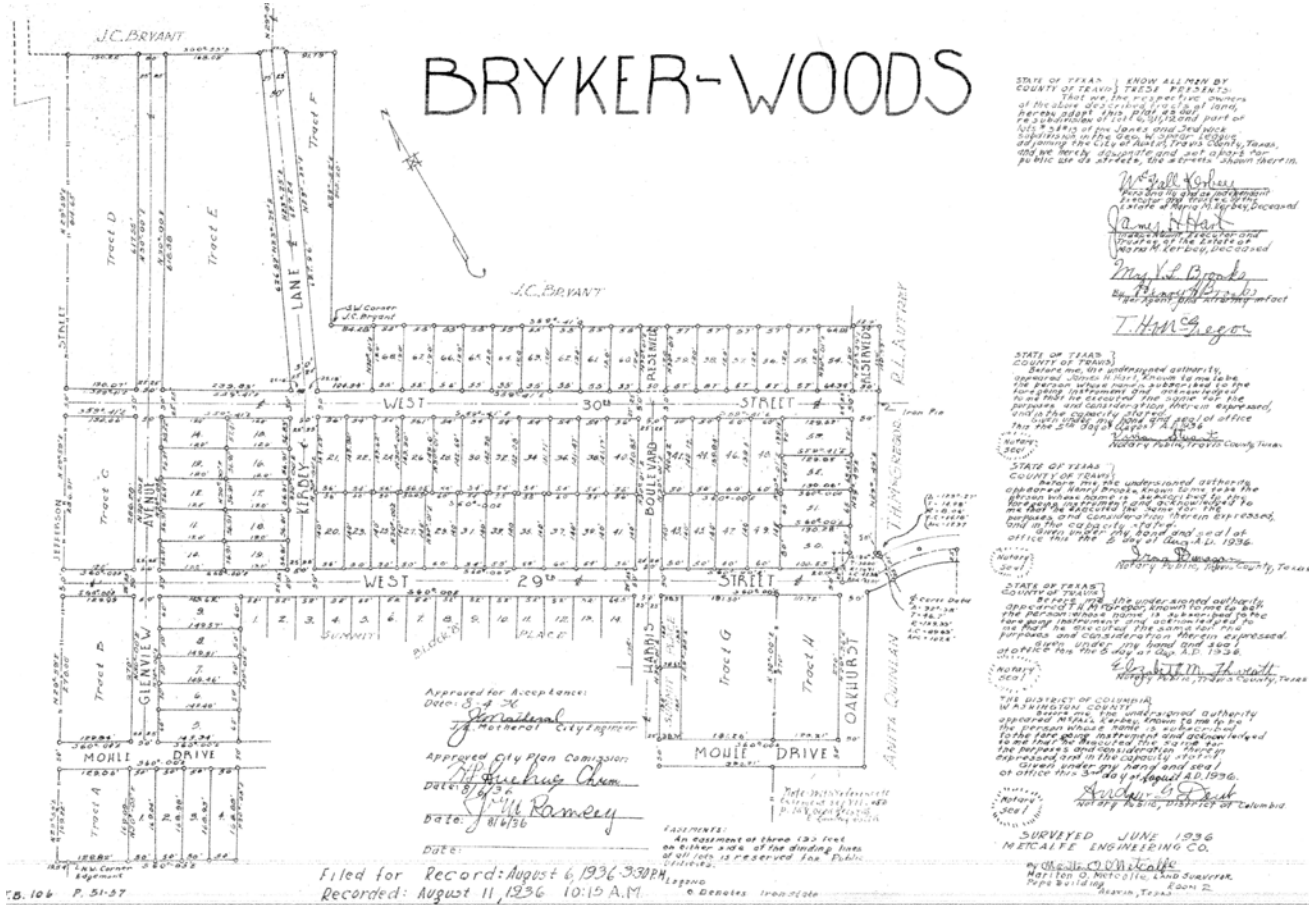


FILED 8:30 AM. MAY 11, 1925
 RECORDED 5:00 P.M. MAY 11, 1925

*Refer to the Recommended Historic Districts text in Section 5 for information regarding interpretation of these forms.

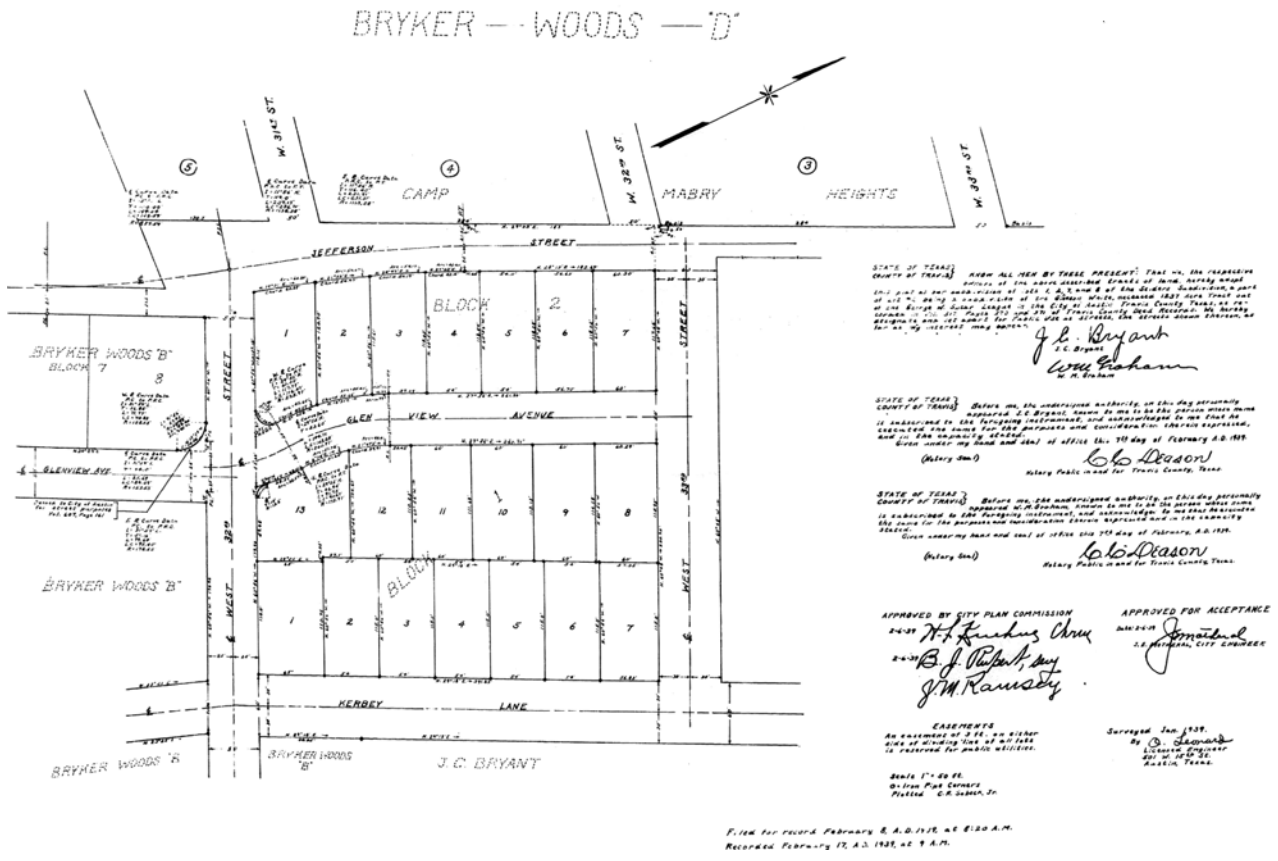


Historic plat, Happy Hollow, 1935. Source: Travis County Clerk, vol. 3, pg. 227.

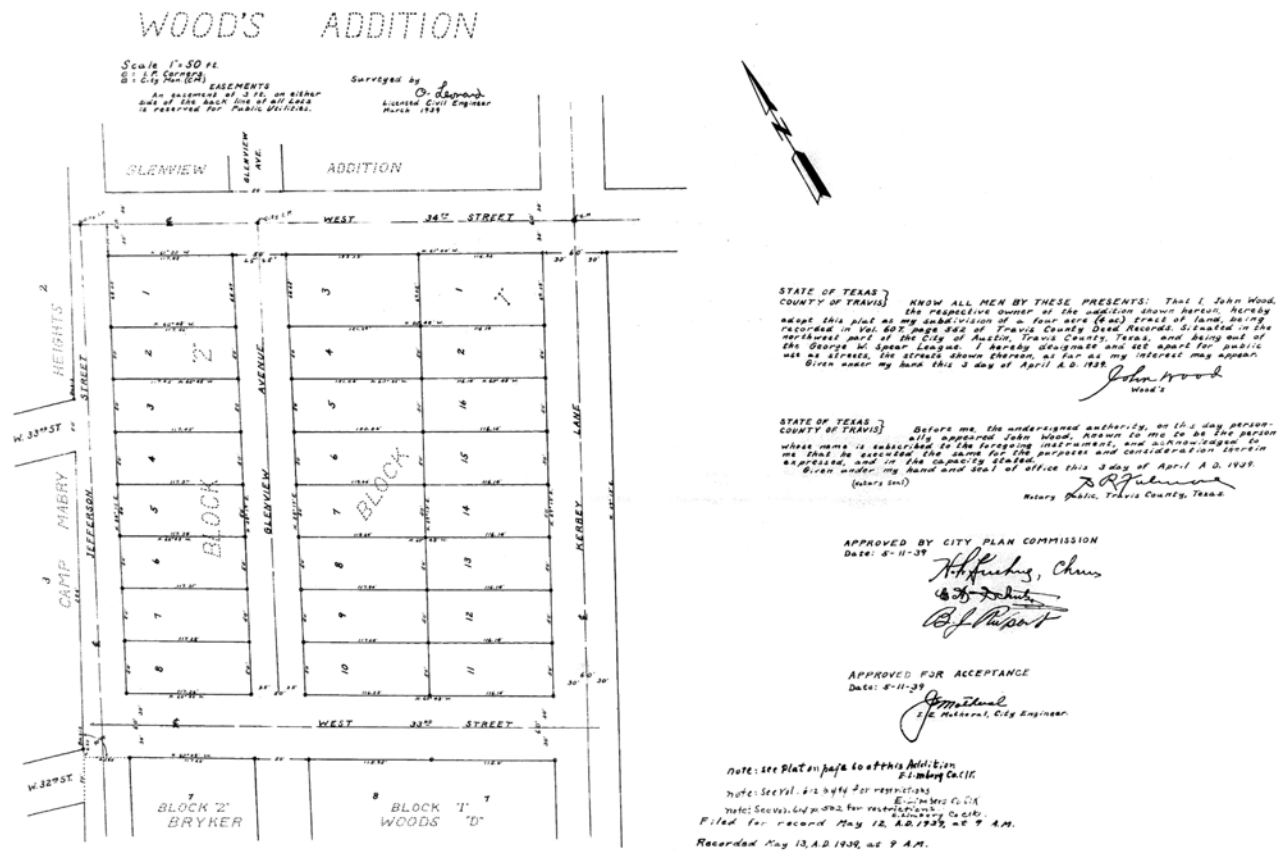


Historic plat, Bryker Woods, 1936. Source: Travis County Clerk, vol. 3, pg. 242.

*Refer to the Recommended Historic Districts text in Section 5 for information regarding interpretation of these forms.



Historic plat, Bryker Woods D, 1939. Source: Travis County Clerk, vol. 4, pg. 48.



Historic plat, Woods Addition, 1939. Source: Travis County Clerk, vol. 4, pg. 65.

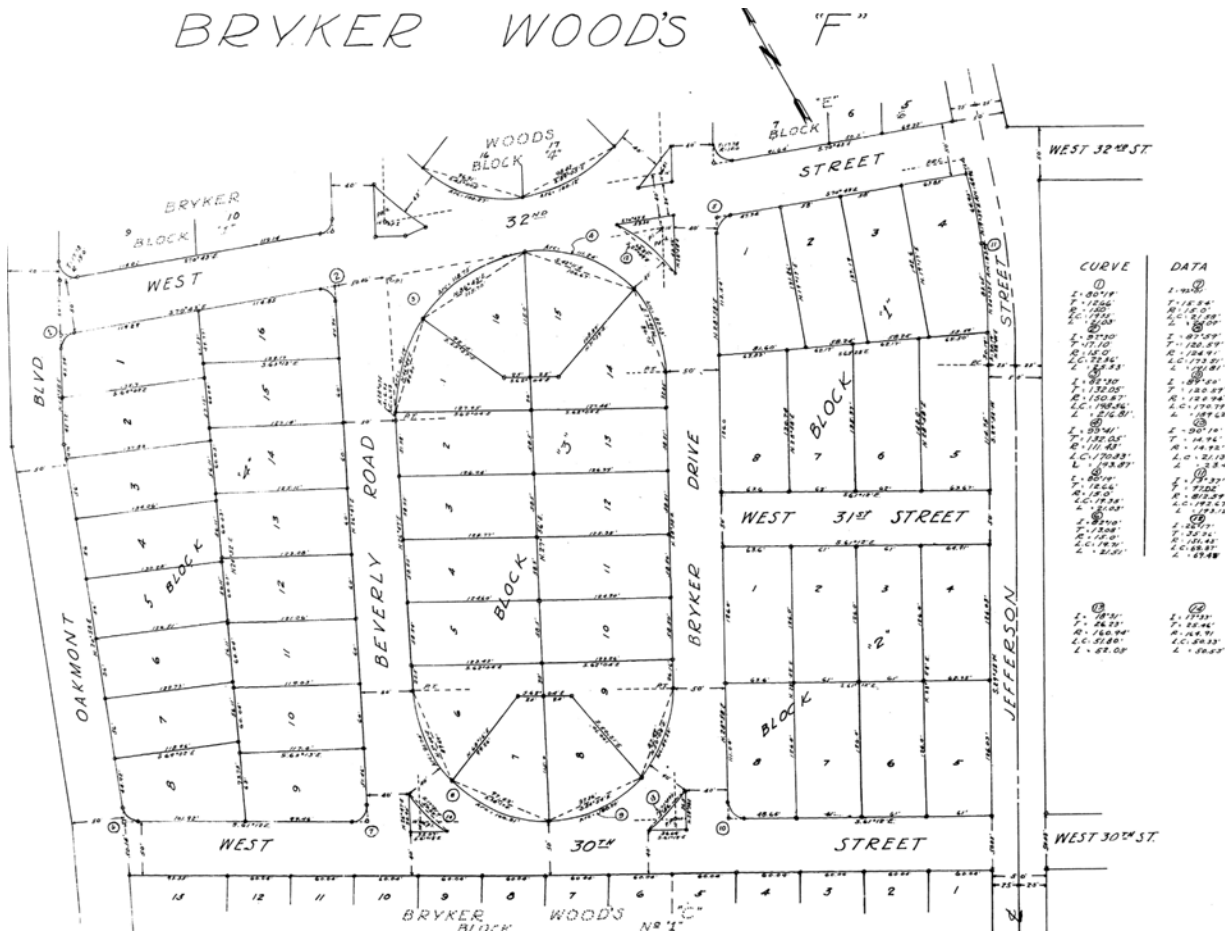
*Refer to the Recommended Historic Districts text in Section 5 for information regarding interpretation of these forms.

BRYKER WOODS "E"

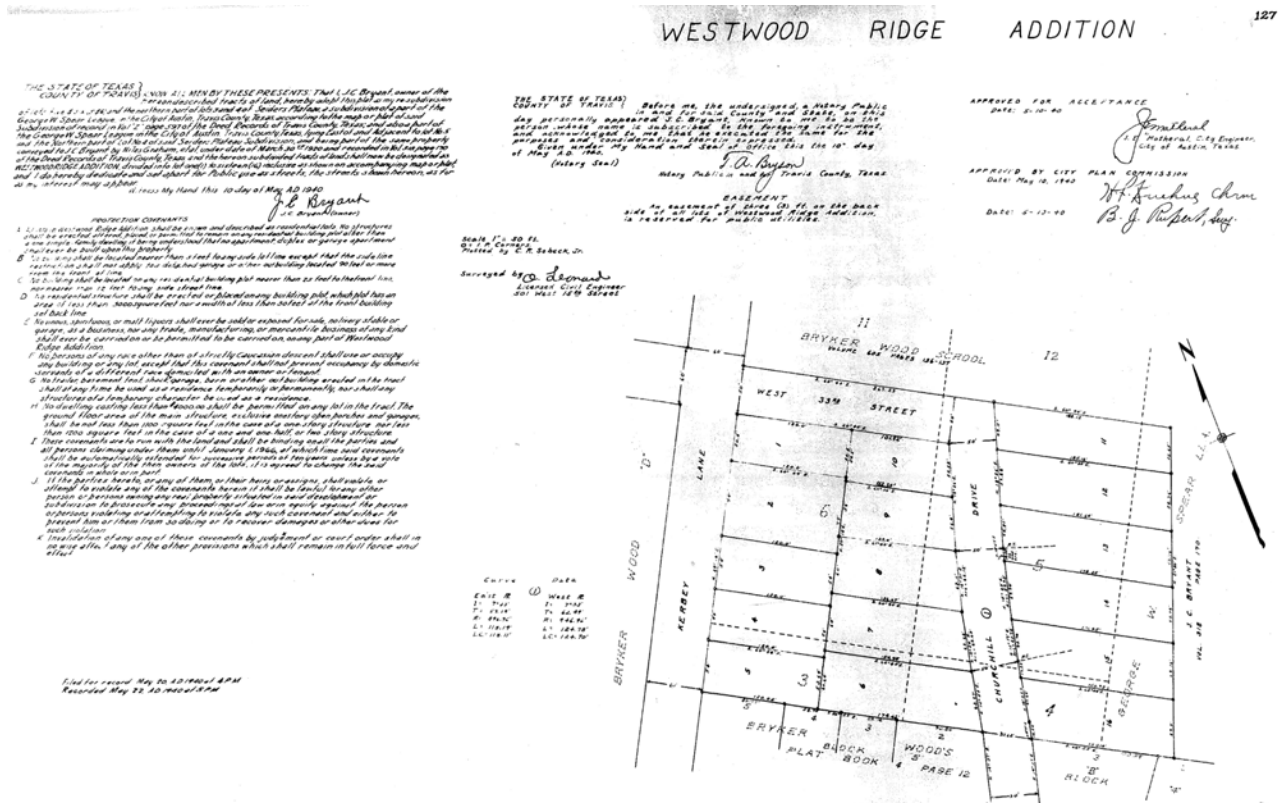


Historic plat, Bryker Woods E, 1940. Source: Travis County Clerk, vol. 4, pg. 104.

*Refer to the Recommended Historic Districts text in Section 5 for information regarding interpretation of these forms.

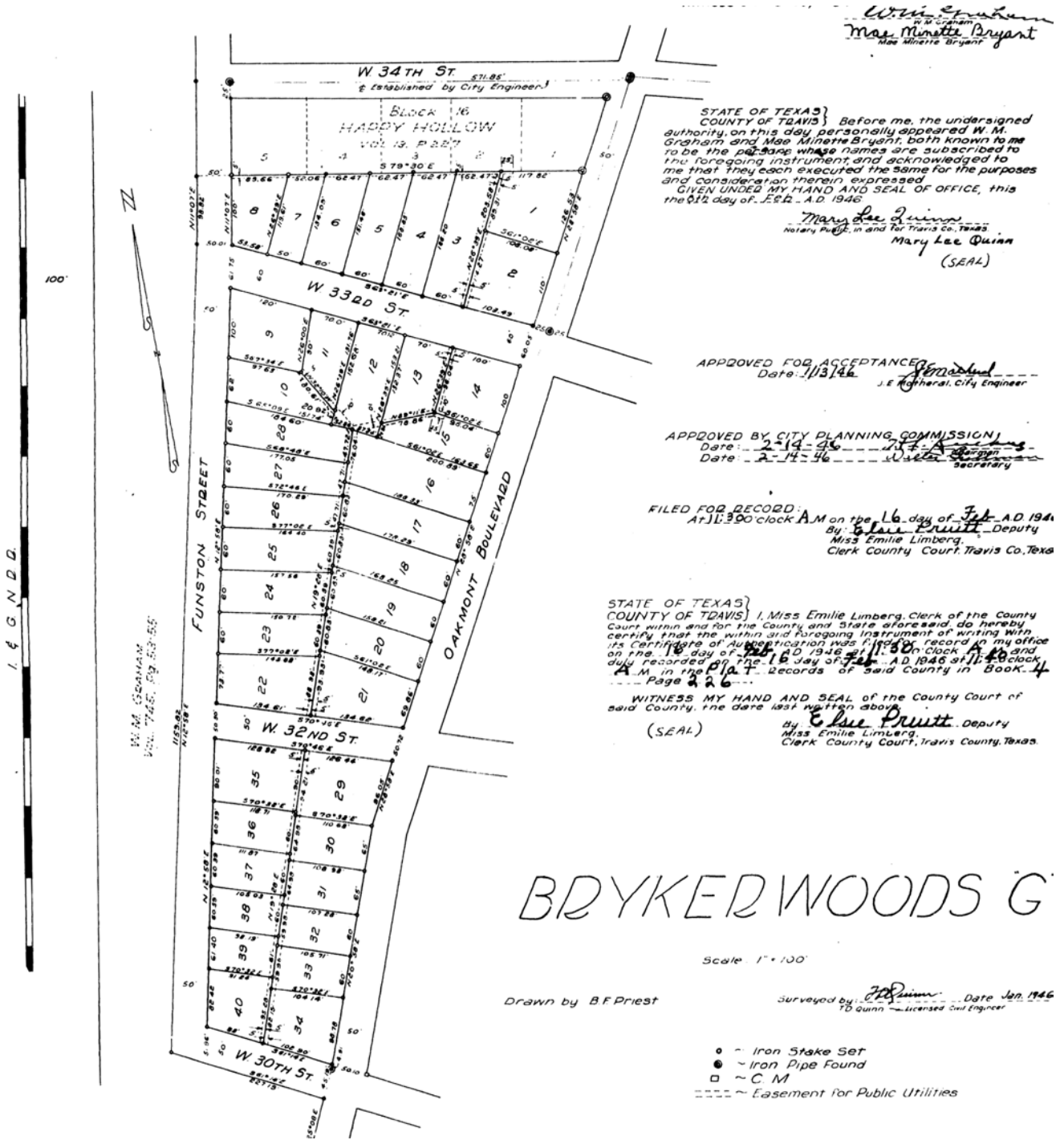


Historic plat, Bryker Woods F, 1940.. Source: Travis County Clerk, vol. 4, pg. 102.



Historic plat, Westwood Ridge, 1940. Source: Travis County Clerk, vol. 4, pg. 127.

*Refer to the Recommended Historic Districts text in Section 5 for information regarding interpretation of these forms.



Historic plat, Bryker Woods G, 1946. Source: Travis County Clerk, vol. 4, pg. 226.

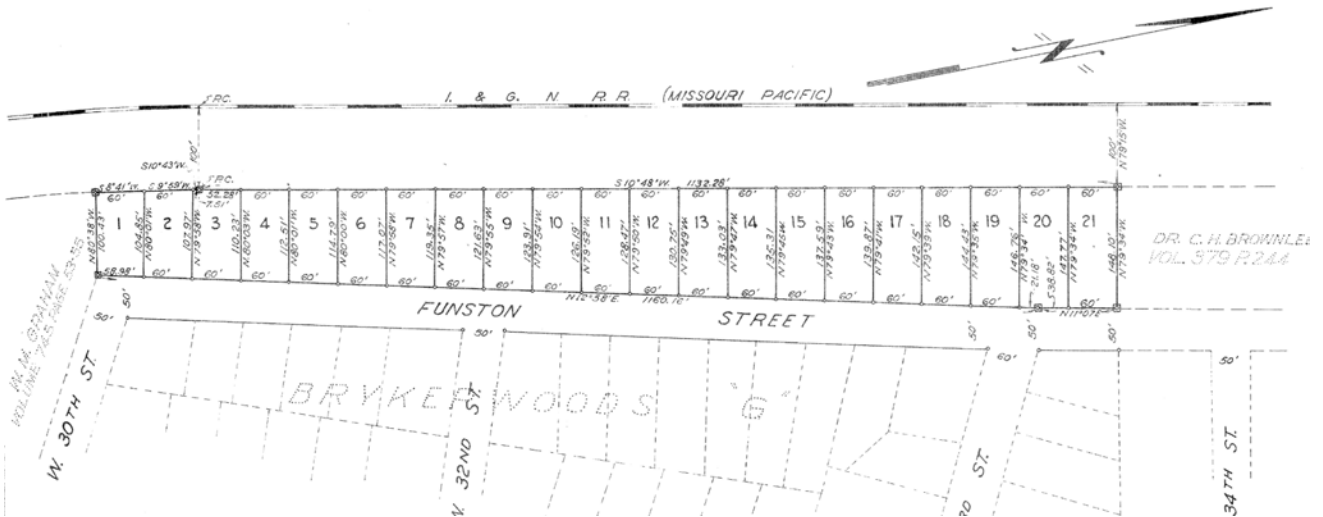
*Refer to the Recommended Historic Districts text in Section 5 for information regarding interpretation of these forms.

BRYKERWOODS ANNEX

ACCEPTED AND AUTHORIZED FOR RECORD
 BY THE CITY COUNCIL, CITY OF AUSTIN,
 TEXAS, 13 DAY OF February, 1947.

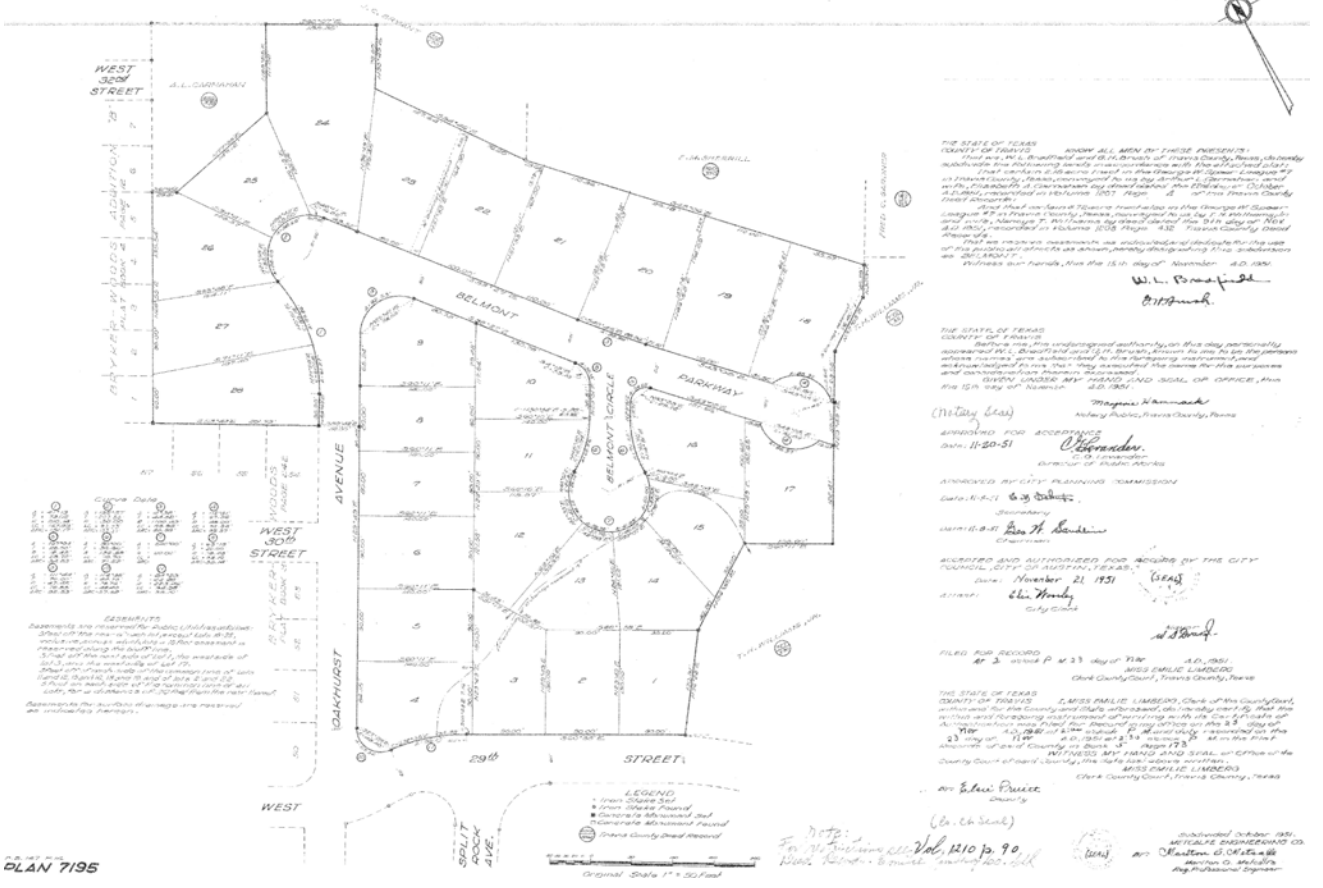
CITY OF AUSTIN
 TRAVIS COUNTY, TEXAS

Attest:
John Miller
 Mayor
William Halloran
 City Clerk



Historic plat, Bryker Woods Annex, 1947. Source: Travis County Clerk, vol. 4, pg. 317.

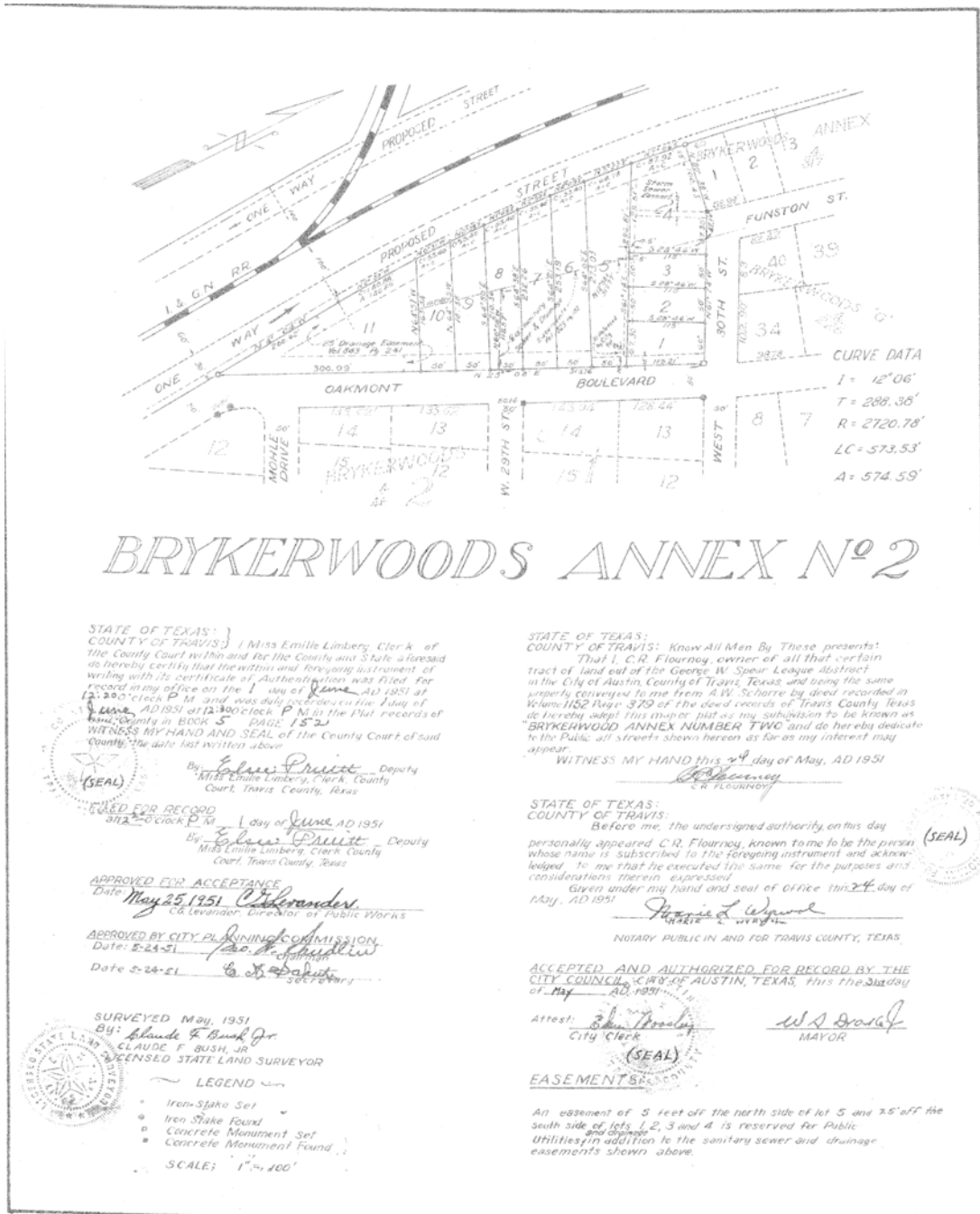
BELMONT



Historic plat, Belmont, 1951. Source: Travis County Clerk, vol. 5, pg. 173.

*Refer to the Recommended Historic Districts text in Section 5 for information regarding interpretation of these forms.

Historic plat, Bryker Woods Annex No. 2, 1951. Source: Travis County Clerk, vol. 5, pg. 152.



BRYKERWOODS ANNEX No 2

STATE OF TEXAS: }
COUNTY OF TRAVIS: } Miss Emille Limberg, Clerk of
the County Court within and for the County and State aforesaid
do hereby certify that the within and foregoing instrument of
writing with its certificate of authentication was filed for
record in my office on the 1 day of June AD 1951 at
12:00 o'clock P M and was duly recorded on the 1 day of
June AD 1951 at 12:00 o'clock P M in the Plat records of
Travis County in Book 5 2942 152
WITNESS MY HAND AND SEAL OF THE County Court of said
County, the date last written above



By: Edna Pruitt Deputy
Miss Emille Limberg, Clerk County
Court, Travis County, Texas

FILED FOR RECORD
and 6 o'clock P M 1 day of June AD 1951
By: Edna Pruitt Deputy
Miss Emille Limberg, Clerk County
Court, Travis County, Texas

APPROVED FOR ACCEPTANCE
Date: May 25 1951 C. A. Levander
City Engineer, Director of Public Works

APPROVED BY CITY PLANNING COMMISSION
Date: 5-24-51 C. A. Levander
City Engineer



SURVEYED May, 1951
By: Claude F. Bush, Jr.
CLAUDE F. BUSH, JR.
LICENSED STATE LAND SURVEYOR

- LEGEND
- Iron Stake Set
 - Iron Stake Found
 - Concrete Monument Set
 - Concrete Monument Found
- SCALE: 1" = 100'

STATE OF TEXAS:
COUNTY OF TRAVIS: Know All Men By These presents:
That I, C. R. Flournoy, owner of all that certain
tract of land out of the George W. Spear League Abstract
in the City of Austin, County of Travis, Texas, and being the same
property conveyed to me from A. W. Schorre by deed recorded in
Volume 1152 Page 379 of the deed records of Travis County Texas
do hereby accept this map or plat as my subdivision to be known as
"BRYKERWOOD ANNEX NUMBER TWO" and do hereby dedicate
to the Public, all streets shown hereon as far as my interest may
appear.

WITNESS MY HAND this 24 day of May, AD 1951
C. R. Flournoy
C. R. FLOURNOY

STATE OF TEXAS:
COUNTY OF TRAVIS:
Before me, the undersigned authority, on this day
personally appeared C. R. Flournoy, known to me to be the person
whose name is subscribed to the foregoing instrument and acknow-
ledged to me that he executed the same for the purposes and
considerations therein expressed.
Given under my hand and seal of office this 24 day of
May, AD 1951
James L. Wood
NOTARY PUBLIC IN AND FOR TRAVIS COUNTY, TEXAS.

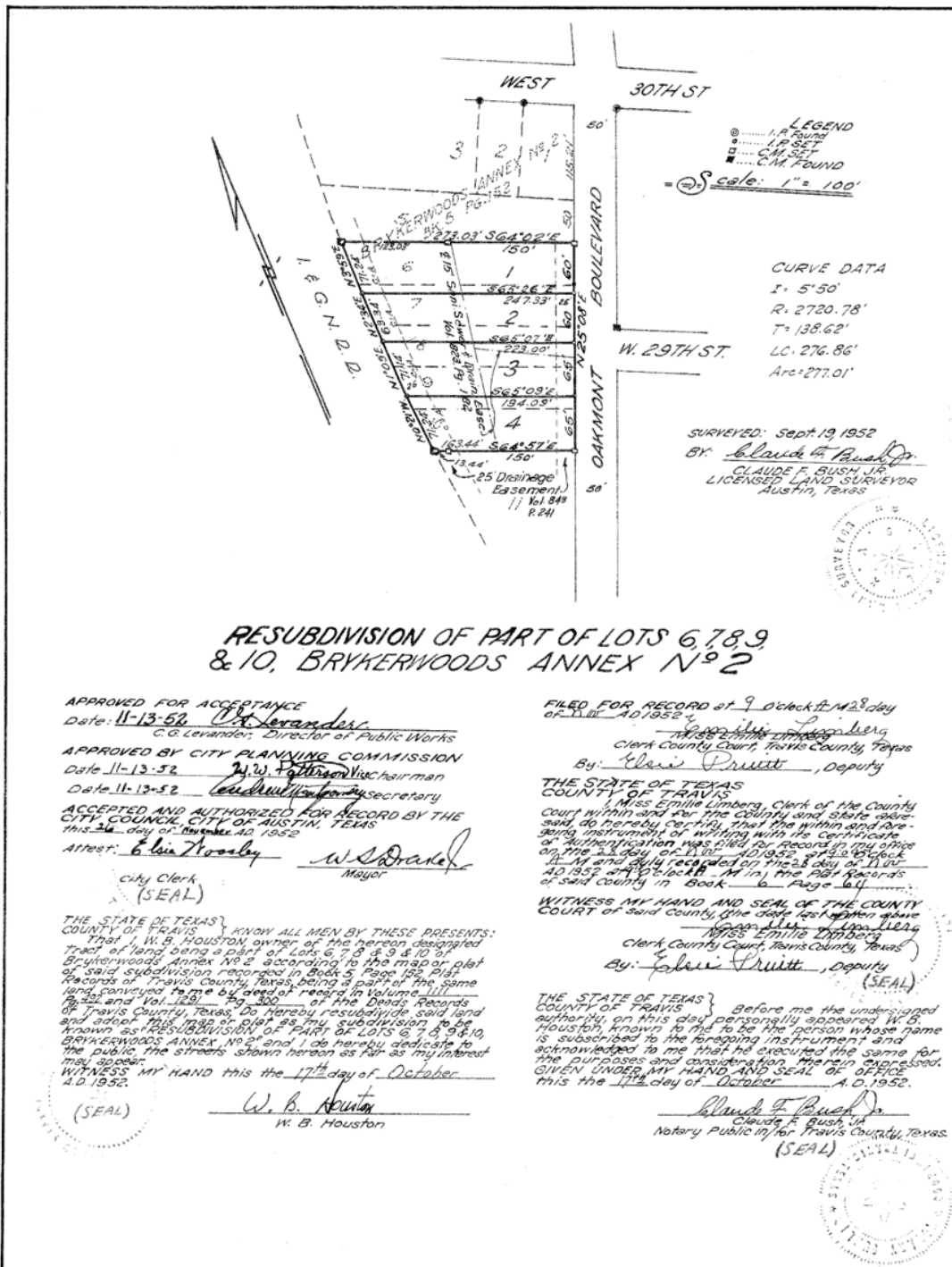


ACCEPTED AND AUTHORIZED FOR RECORD BY THE
CITY COUNCIL, CITY OF AUSTIN, TEXAS, this the 24 day
of May AD 1951
Attest: John Donley City Clerk
W. S. Bracy Mayor

EASEMENTS
An easement of 5 feet off the north side of lot 5 and 7.5' off the
south side of lots 1, 2, 3 and 4 is reserved for Public
Utilities in addition to the sanitary sewer and drainage
easements shown above.

*Refer to the Recommended Historic Districts text in Section 5 for information regarding interpretation of these forms.

Historic plat, Bryker Woods Annex No. 2 Resubdivision, 1952. Source: Travis County Clerk, vol. 6, pg. 64.



RESUBDIVISION OF PART OF LOTS 6, 7, 8, 9 & 10, BRYKERWOODS ANNEX N^o 2

APPROVED FOR ACCEPTANCE
Date: 11-13-52 C. G. Levander
C. G. Levander, Director of Public Works

APPROVED BY CITY PLANNING COMMISSION
Date 11-13-52 W. W. Pothmann Chairman
Date 11-13-52 Leah W. Johnson Secretary

ACCEPTED AND AUTHORIZED FOR RECORD BY THE
CITY COUNCIL, CITY OF AUSTIN, TEXAS
This 22 day of November, A.D. 1952

Attest: G. W. Zwozga City Clerk
W. B. Houston Mayor

FILED FOR RECORD at 9 o'clock A.M. 28 day
of Nov, A.D. 1952, by Miss Emilie Limberg
Miss Emilie Limberg
Clerk County Court, Travis County, Texas
By: John Pruitt, Deputy

THE STATE OF TEXAS
COUNTY OF TRAVIS
I, Miss Emilie Limberg, Clerk of the County Court within and for the county and State aforesaid do hereby certify that the within and foregoing instrument of writing with its certificate of authentication was filed for record in my office on the 22 day of Nov, A.D. 1952, at 9 o'clock A.M. and duly recorded on the 28 day of Nov, A.D. 1952, at 9 o'clock A.M. in the first records of said county in Book 6, Page 64.

WITNESS MY HAND AND SEAL OF THE COUNTY COURT of said county, this 28 day of November, A.D. 1952.

Miss Emilie Limberg
Clerk County Court, Travis County, Texas
By: John Pruitt, Deputy

THE STATE OF TEXAS }
COUNTY OF TRAVIS } I KNOW ALL MEN BY THESE PRESENTS:
That W. B. Houston, owner of the herein designated tract of land being a part of Lots 6, 7, 8 & 9 & 10 of Brykerwoods Annex No. 2 according to the map or plat of said subdivision recorded in Book 5, Page 192, Plat Records of Travis County, Texas, being a part of the same land conveyed to me by deed of record in Volume 1111 Pages and Vol. 122 - Pg. 300 of the Deeds Records of Travis County, Texas, do hereby resubdivide said land and adopt this map or plat as my subdivision to be known as RESUBDIVISION OF PART OF LOTS 6, 7, 8, 9 & 10, BRYKERWOODS ANNEX No. 2 and I do hereby dedicate to the public the streets shown hereon as far as my interest may appear.

WITNESS MY HAND this the 17 day of October, A.D. 1952.

W. B. Houston
W. B. Houston

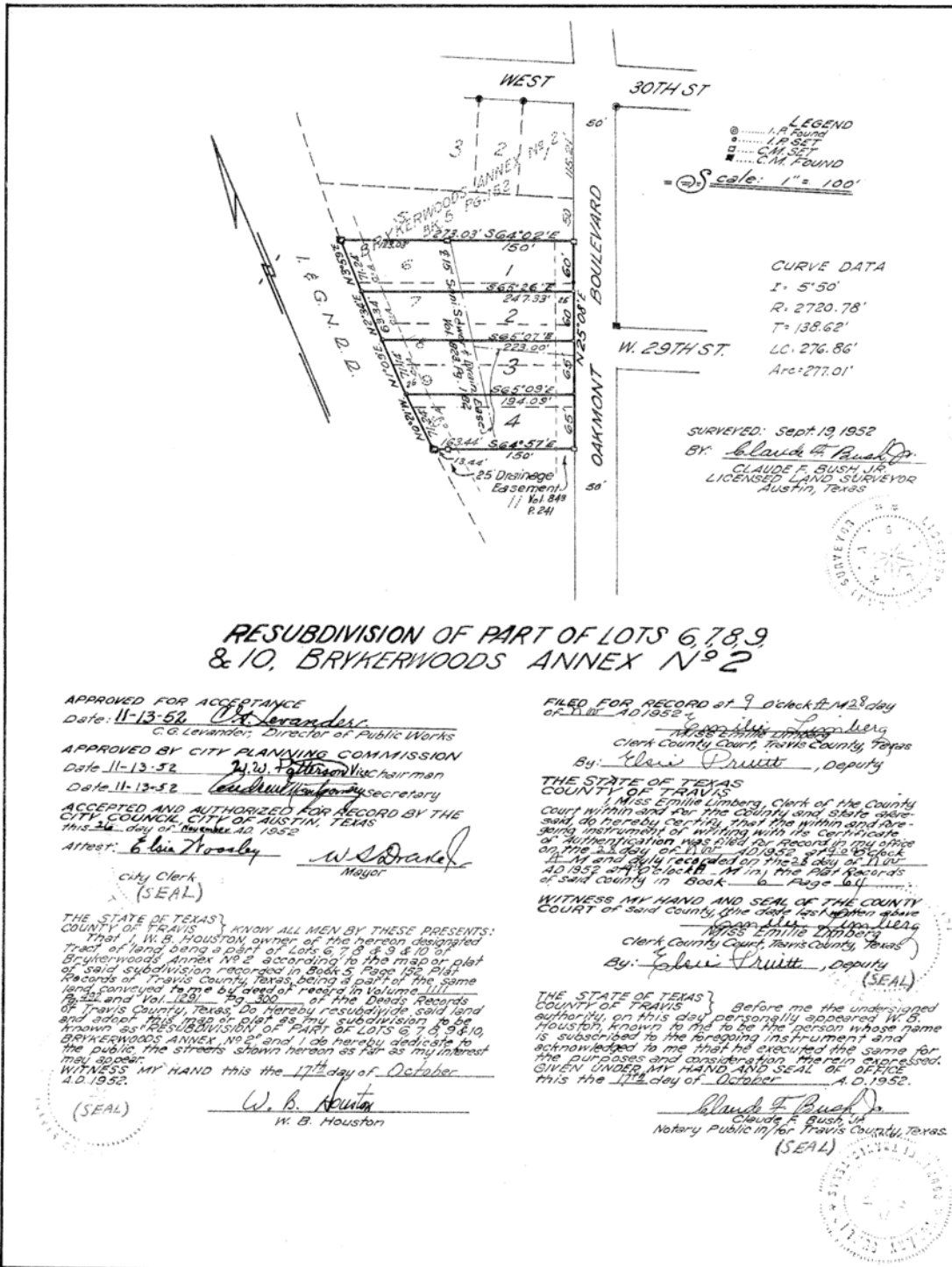
THE STATE OF TEXAS }
COUNTY OF TRAVIS } Before me the undersigned authority, on this day personally appeared W. B. Houston, known to me to be the person whose name is subscribed to the foregoing instrument and acknowledged to me that he executed the same for the purposes and consideration therein expressed.

GIVEN UNDER MY HAND AND SEAL OF OFFICE this the 17 day of October, A.D. 1952.

Claude F. Bush, Jr.
Claude F. Bush, Jr.
Notary Public in for Travis County, Texas
(SEAL)

*Refer to the Recommended Historic Districts text in Section 5 for information regarding interpretation of these forms.

Historic plat,
 Belmont Section 2,
 1955. Source:
 Travis County Clerk,
 vol. 7, pg. 86.



*Refer to the Recommended Historic Districts text in Section 5 for information regarding interpretation of these forms.

City of Austin | Historic Building Survey Report for North Central Austin
West Campus, North University, Heritage, Bryker Woods, and North Hyde Park

INVENTORY TABLE

*Inventory table of all **primary** resources within the boundaries of the recommended Bryker Woods Historic District. Post-1974 resources were not included in the scope of the survey and therefore are not in the inventory.*

HHM ID	CAD parcel ID	Address	Year built	Legal description	Stylistic influences	Local status (C/NC)	Heritage tourism potential
99087	118251	1404 W 29 ST A	1938	LOT 49 BRYKER WOODS	Colonial Revival, Minimal Traditional	Contributing	
99076	118252	1406 W 29 ST A	1936	LOT 47 BRYKER WOODS	Colonial Revival	Contributing	
99070	118253	1408 W 29 ST	1938	LOT 45 BRYKER WOODS	Tudor Revival	Contributing	
98839	118254	1410 W 29 ST A	1940	LOT 43 BRYKER WOODS	None visible	Noncontributing	
98852	118254	1410 W 29 ST B	1940	LOT 43 BRYKER WOODS	None visible	Noncontributing	
98837	118145	1500 W 29 ST	1938	LOT 41 BRYKER WOODS	Colonial Revival	Contributing	
98838	118146	1502 W 29 ST A	1938	LOT 39 BRYKER WOODS	Tudor Revival	Contributing	
98854	118147	1504 W 29 ST A	1938	LOT 37 BRYKER WOODS	None visible	Contributing	
98864	118148	1506 W 29 ST	1937	LOT 35 BRYKER WOODS	None visible	Noncontributing	
98861	118149	1508 W 29 ST	1937	LOT 33 BRYKER WOODS	Colonial Revival	Contributing	
98862	118150	1510 W 29 ST	1937	LOT 31 BRYKER WOODS	Tudor Revival	Contributing	
98873	118151	1512 W 29 ST	1938	LOT 29 BRYKER WOODS	None visible	Noncontributing	
98876	118152	1514 W 29 ST	1938	LOT 27 * & E 15.5 FT OF LOT 25 BRYKER WOODS	Colonial Revival	Contributing	
98877	118153	1516 W 29 ST	1940	31 FT OF LOT 23 & W 34.5 FT OF LOT 25 BRYKER WOODS	Colonial Revival	Noncontributing	
98557	118154	1520 W 29 ST	1935	S 93 FT OF LOT 20 * & S93 FT OF W19 FT OF LOT 23 BRYKER WOODS	Colonial Revival	Contributing	
96530	118389	1700 W 29 ST	1958	LOT 26 BLK 1 BRYKERWOODS C	None visible	Contributing	
96539	819782	1702 W 29 ST A	1939	LOT 25 BLK 1 BRYKERWOODS C	Colonial Revival, Minimal Traditional	Contributing	
96550	118392	1706 W 29 ST A	1950	E 50 FT OF LOT 23 & W 5 FT OF LOT 24 BLK 1 BRYKERWOODS C	Colonial Revival	Contributing	
96562	118393	1708 W 29 ST	1941	E 45 FT OF LOT 22 * & W 10 FT OF LOT 23 BLK 1 BRYKERWOODS C	None visible	Noncontributing	
96559	118394	1710 W 29 ST	1940	E 45 FT OF LOT 21 * & W 15 FT OF LOT 22 BLK 1 BRYKERWOODS C	None visible	Contributing	
96548	118396	1800 W 29 ST	1939	LOT 19 BLK 1 BRYKERWOODS C	None visible	Contributing	
96538	118397	1802 W 29 ST	1940	LOT 18 BLK 1 BRYKERWOODS C	Minimal Traditional	Contributing	
96523	118398	1804 W 29 ST	1941	LOT 17 BLK 1 BRYKERWOODS C	Minimal Traditional	Contributing	
96521	118399	1806 W 29 ST	1940	LOT 16 BLK 1 BRYKERWOODS C	None visible	Noncontributing	
96515	118400	1808 W 29 ST	1948	LOT 15 BLK 1 BRYKERWOODS C	Minimal Traditional	Contributing	
99048	118267	1400 W 30 ST A	1938	E 50 FT OF LOT 54 BRYKER WOODS	Colonial Revival	Contributing	
99039	118268	1402 W 30 ST A	1939	W 14.34 FT OF LOT 54 & E 47 FT OF LOT 55 BRYKER WOODS	Colonial Revival, Minimal Traditional	Contributing	
99035	118246	1403 W 30 ST A	1937	LOT 48 BRYKER WOODS	Classical Revival	Contributing	
99025	118269	1404 W 30 ST	1938	PART OF LOT 56 & PT OF LOT 57 & W 10 FT OF LOT 55 BRYKER WOODS	Tudor Revival	Noncontributing	
99024	118245	1405 W 30 ST	1942	E 50 FT OF LOT 46 BRYKER WOODS	Ranch Style	Contributing	
99023	118244	1407 W 30 ST	1937	LOT 44 * & W 10 FT OF LOT 46 BRYKER WOODS	None visible	Contributing	

**Refer to the Recommended Historic Districts text in Section 5 for information regarding interpretation of these forms.*

City of Austin | Historic Building Survey Report for North Central Austin
West Campus, North University, Heritage, Bryker Woods, and North Hyde Park

*Inventory table of all **primary** resources within the boundaries of the recommended Bryker Woods Historic District. Post-1974 resources were not included in the scope of the survey and therefore are not in the inventory.*

HHM ID	CAD parcel ID	Address	Year built	Legal description	Stylistic influences	Local status (C/NC)	Heritage tourism potential
99022	118271	1408 W 30 ST	1937	W 5 FT OF LOT 57 * & E 54 FT OF LOT 58 BRYKER WOODS	Minimal Traditional	Contributing	
98829	118272	1410 W 30 ST A	1939	LOT 59 * & W 3 FT OF LOT 58 BRYKER WOODS	Colonial Revival, Minimal Traditional	Contributing	
98935	118143	1503 W 30 ST A	1937	W 50 FT OF LOT 38 BRYKER WOODS	Tudor Revival	Contributing	
98927	118169	1504 W 30 ST	1938	LOT 62 BRYKER WOODS	Colonial Revival	Contributing	
98936	118142	1505 W 30 ST A	1942	E 50 FT OF LOT 36 BRYKER WOODS	None visible	Contributing	
98922	118170	1506 W 30 ST	1937	LOT 63 BRYKER WOODS	Colonial Revival, Minimal Traditional	Contributing	
98931	118141	1507 W 30 ST	1938	E 46 FT OF LOT 34 * & W 4 FT OF LOT 36 BRYKER WOODS	Tudor Revival	Contributing	
98920	118140	1509 W 30 ST	1938	E 44 FT OF LOT 32 * & W 8 FT OF LOT 34 BRYKER WOODS	Minimal Traditional	Contributing	
98908	118172	1510 W 30 ST	1937	LOT 65 * & W 1 FT OF LOT 64 * & E 5 FT OF LOT 66 BRYKER WOODS	Tudor Revival	Contributing	
98919	118139	1511 W 30 ST	1937	LOT 30 * & W 10 FT OF LOT 32 BRYKER WOODS	Colonial Revival	Contributing	
98903	118173	1512 W 30 ST	1938	.138AC OF LOT 66 BRYKER WOODS	None visible	Noncontributing	
98894	118138	1513 W 30 ST	1940	LOT 28 BRYKER WOODS	Colonial Revival	Contributing	
98887	118174	1514 W 30 ST A	1937	LOT 67 BRYKER WOODS	Colonial Revival	Contributing	
98891	118137	1515 W 30 ST A	1938	LOT 26 * & E 4 FT OF LOT 24 BRYKER WOODS	Classical Revival	Contributing	
98883	118175	1516 W 30 ST	1937	E 53 FT OF LOT 68 BRYKER WOODS	Colonial Revival	Contributing	
98888	118136	1517 W 30 ST	1941	W 50 FT OF LOT 24 BRYKER WOODS	None visible	Noncontributing	
98570	118134	1521 W 30 ST	1940	LOT 21 * & W 4 FT OF LOT 22 BRYKER WOODS	Tudor Revival, Colonial Revival	Contributing	
96566	118434	1700 W 30 ST A	1940	LOT 5 BLK 2 BRYKERWOODS F	Minimal Traditional	Contributing	
96567	118388	1701 W 30 ST A	1939	LOT 1 BLK 1 BRYKERWOODS C	Minimal Traditional	Contributing	
96577	118435	1702 W 30 ST	1941	LOT 6 BLK 2 BRYKERWOODS F	None visible	Contributing	
96576	118386	1703 W 30 ST	1948	LOT 2 BLK 1 BRYKERWOODS C	None visible	Contributing	
96580	118436	1704 W 30 ST	1951	LOT 7 BLK 2 BRYKERWOODS F	Minimal Traditional	Contributing	
96583	118384	1705 W 30 ST	1948	LOT 3 BLK 1 BRYKERWOODS C	None visible	Contributing	
96588	118437	1706 W 30 ST	1951	LOT 8 BLK 2 BRYKERWOODS F	None visible	Contributing	
98287	118427	1708 W 30 ST	1947	LOT 8 BLK 3 BRYKERWOODS F	Mid-century Modern	Noncontributing	
98284	118380	1713 W 30 ST	1941	LOT 7 BLK 1 BRYKERWOODS C	None visible	Noncontributing	
98285	118379	1715 W 30 ST	1935	LOT 8 BLK 1 BRYKERWOODS C	Ranch Style	Contributing	
98286	118378	1717 W 30 ST	1941	E 50 FT OF LOT 9 BLK 1 BRYKERWOODS C	Minimal Traditional	Contributing	
98302	118377	1801 W 30 ST	1959	LOT 10 * & W 10 FT OF LOT 9 BLK 1 BRYKERWOODS C	Ranch Style	Contributing	
98308	118376	1803 W 30 ST	1957	LOT 11 BLK 1 BRYKERWOODS C	Minimal Traditional	Contributing	
98310	118375	1805 W 30 ST	1957	LOT 12 BLK 1 BRYKERWOODS C	Ranch Style	Contributing	
96398	118374	1807 W 30 ST	1957	LOT 13 BLK 1 BRYKERWOODS C	Ranch Style	Contributing	

**Refer to the Recommended Historic Districts text in Section 5 for information regarding interpretation of these forms.*

City of Austin | Historic Building Survey Report for North Central Austin
West Campus, North University, Heritage, Bryker Woods, and North Hyde Park

Inventory table of all primary resources within the boundaries of the recommended Bryker Woods Historic District. Post-1974 resources were not included in the scope of the survey and therefore are not in the inventory.

HHM ID	CAD parcel ID	Address	Year built	Legal description	Stylistic influences	Local status (C/NC)	Heritage tourism potential
96397	118295	1901 W 30 ST	1951	LOT 1 BRYKERWOODS ANNEX NO 2 RESUB OF PT LTS 6-10	None visible	Contributing	
96387	118302	1902 W 30 ST	1953	LOT 40 BRYKERWOODS G	Ranch Style	Contributing	
98952	118189	1504 W 31 ST A	1940	E 50 FT OF LOT 3 BLK 3 BRYKERWOODS B	Minimal Traditional	Contributing	
98950	118164	1505 W 31 ST A	1939	E 50 FT OF LOT 3 BLK 2 BRYKERWOODS B	Colonial Revival	Contributing	
98951	118190	1506 W 31 ST	1939	LOT 4 * & W 5.5 FT OF LOT 3 BLK 3 BRYKERWOODS B	None visible	Noncontributing	
98958	118163	1507 W 31 ST	1946	LOT 4 * & W 5.22 FT OF LOT 3 BLK 2 BRYKERWOODS B	None visible	Noncontributing	
98970	118191	1508 W 31 ST A	1938	E 50 FT OF LOT 5 BLK 3 BRYKERWOODS B	Colonial Revival	Contributing	
98961	118162	1509 W 31 ST	1939	LOT 5 BLK 2 BRYKERWOODS B	Minimal Traditional	Contributing	
98975	118192	1510 W 31 ST	1938	W 3 FT OF LOT 5 * & E 50 FT OF LOT 6 BLK 3 BRYKERWOODS B	Tudor Revival, Minimal Traditional	Contributing	
98971	118161	1511 W 31 ST	1939	LOT 6 * & E 2 FT OF LOT 7 BLK 2 BRYKERWOODS B	None visible	Contributing	
98983	118193	1512 W 31 ST	1939	LOT 7 * & W 3 FT OF LOT 6 BLK 3 BRYKERWOODS B	Tudor Revival	Contributing	
98978	118160	1513 W 31 ST A	1939	CEN 50 FT OF LOT 7 BLK 2 BRYKERWOODS B	Minimal Traditional	Contributing	
98993	118194	1514 W 31 ST	1939	E 50 FT OF LOT 8 BLK 3 BRYKERWOODS B	Colonial Revival	Contributing	
98991	118159	1515 W 31 ST	1938	LOT 8 * & W 1 FT OF LOT 7 BLK 2 BRYKERWOODS B	None visible	Contributing	
98994	118195	1516 W 31 ST	1939	W 3 FT OF LOT 8 * & E 47 FT OF LOT 9 BLK 3 BRYKERWOODS B	Minimal Traditional	Contributing	
98997	118158	1517 W 31 ST	1942	LOT 9 BLK 2 BRYKERWOODS B	None visible	Contributing	
98612	118196	1518 W 31 ST A	1939	W 6 FT OF LOT 9 * & E 50 FT OF LOT 10 * & N65' OF CEN 10' OF LOT 10 BLK 3 BRYKERWOODS B	Colonial Revival, Minimal Traditional	Contributing	
98601	118157	1519 W 31 ST A	1938	E 50 FT OF LOT 10 BLK 2 BRYKERWOODS B	Colonial Revival	Contributing	
98624	118197	1520 W 31 ST	1939	S 1/2 OF LOT 10 & 11 BLK 3 BRYKERWOODS B	Colonial Revival	Contributing	
98353	118442	1700 W 31 ST A	1946	LOT 5 BLK 1 BRYKERWOODS F	Ranch Style	Contributing	
98354	118443	1702 W 31 ST	1950	LOT 6 BLK 1 BRYKERWOODS F	Ranch Style	Contributing	
98349	118432	1703 W 31 ST A	1940	E 42 FT OF LOT 3 * & W 8 FT OF LOT 4 BLK 2 BRYKERWOODS F	Colonial Revival, Minimal Traditional	Contributing	
98355	118444	1704 W 31 ST	1950	E 55.6 FT OF LOT 7 BLK 1 BRYKERWOODS F	Minimal Traditional, Ranch Style	Contributing	
98350	118431	1705 W 31 ST	1960	LOT 2 * & W 19 FT OF LOT 3 BLK 2 BRYKERWOODS F	Minimal Traditional	Contributing	
98395	118445	1706 W 31 ST	1941	LOT 8 * & W 6.4 FT OF LOT 7 BLK 1 BRYKERWOODS F	Ranch Style	Contributing	
98351	118430	1707 W 31 ST	1947	LOT 1 BLK 2 BRYKERWOODS F	Colonial Revival, Minimal Traditional	Noncontributing	
98770	118274	1404 W 32 ST A	1955	.14 ACR OF NE PT OF LOT 5 JONES & SEDWICK	None visible	Contributing	
98756	119462	1500 W 32 ST	1952	E PT OF LOT 1 BLK 4 BRYKERWOODS B	Ranch Style	Contributing	

**Refer to the Recommended Historic Districts text in Section 5 for information regarding interpretation of these forms.*

City of Austin | Historic Building Survey Report for North Central Austin
West Campus, North University, Heritage, Bryker Woods, and North Hyde Park

Inventory table of all primary resources within the boundaries of the recommended Bryker Woods Historic District. Post-1974 resources were not included in the scope of the survey and therefore are not in the inventory.

HHM ID	CAD parcel ID	Address	Year built	Legal description	Stylistic influences	Local status (C/NC)	Heritage tourism potential
98748	118185	1503 W 32 ST	1938	LOT 18 BLK 3 BRYKERWOODS B	None visible	Contributing	
98747	119463	1504 W 32 ST	1952	W 66 FT OF LOT 1 BLK 4 BRYKERWOODS B	Ranch Style	Contributing	
98716	118184	1505 W 32 ST A	1939	LOT 17 BLK 3 BRYKERWOODS B	None visible	Noncontributing	
98732	119464	1506 W 32 ST A	1938	LOT 2 BLK 4 BRYKERWOODS B	Colonial Revival, Minimal Traditional	Contributing	
98723	119465	1508 W 32 ST	1939	LOT 4 * & S 22 FT OF LOT 3 BLK 4 BRYKERWOODS B	Colonial Revival	Contributing	
98660	119457	1510 W 32 ST	1940	LOT 1 BLK 5 BRYKERWOODS B S 27.4 FT OF LOT 2 BLK 5 BRYKERWOODS B	None visible	Noncontributing	
98704	118183	1513 W 32 ST A	1938	LOT 16 BLK 3 BRYKERWOODS B	Colonial Revival, Minimal Traditional	Contributing	
98540	119458	1514 W 32 ST A	1939	E 54 FT OF LOT 3 BLK 5 BRYKERWOODS B	Minimal Traditional	Contributing	
98671	118182	1515 W 32 ST	1939	E 65 FT OF LOT 15 BLK 3 BRYKERWOODS B	Colonial Revival	Contributing	
98669	118181	1517 W 32 ST	1939	E 63.72 FT OF LOT 14 * & W 10 FT OF LOT 15 BLK 3 BRYKERWOODS B	Minimal Traditional	Contributing	
98525	118180	1519 W 32 ST A	1939	E 58.45 FT OF LOT 13 * & W 10 FT OF LOT 14 BLK 3 BRYKERWOODS B	Colonial Revival	Contributing	
98533	119459	1520 W 32 ST	1939	W 6 FT OF LOT 3 * & E 54 FT OF LOT 4 BLK 5 BRYKERWOODS B	Tudor Revival	Contributing	
98498	118179	1521 W 32 ST	1939	N 80X84 FT APPROX OF LOT 12 * & N80' OF W13.6' OF LOT 13 BLK 3 BRYKERWOODS B	Colonial Revival	Contributing	
98519	119460	1522 W 32 ST	1938	LOT 5 * & W 6 FT OF LOT 4 BLK 5 BRYKERWOODS B LOT 5 *S 12 FT WESTWOOD RIDGE ADDN	Colonial Revival	Contributing	
98139	120393	1700 W 32 ST	1952	LOT 5 BLK 6 BRYKERWOODS E	Minimal Traditional, Ranch Style	Contributing	
98356	118441	1701 W 32 ST	1949	LOT 4 BLK 1 BRYKERWOODS F	None visible	Contributing	
98352	120395	1702 W 32 ST	1953	LOT 6 BLK 6 BRYKERWOODS E	Minimal Traditional	Contributing	
98363	118440	1703 W 32 ST	1954	LOT 3 * & E 8 FT OF LOT 2 BLK 1 BRYKERWOODS F	None visible	Contributing	
98374	118439	1705 W 32 ST	1943	W 50 FT OF LOT 2 BLK 1 BRYKERWOODS F	Minimal Traditional	Contributing	
96183	120382	1706 W 32 ST	1940	LOT 16-17 BLK 4 BRYKERWOODS E	None visible	Noncontributing	
96182	118438	1707 W 32 ST	1941	LOT 1 BLK 1 BRYKERWOODS F	None visible	Noncontributing	
96186	118421	1711 W 32 ST	1941	LOT 16 * & N43.95 FT AV OF LOT 1 BLK 3 BRYKERWOODS F	Ranch Style	Contributing	
96442	120298	1806 W 32 ST	1947	LOT 9 BLK 1 BRYKERWOODS E	Ranch Style	Contributing	
96441	118309	1903 W 32 ST	1949	W 54 FT OF LOT 29 BRYKERWOODS G	Colonial Revival	Contributing	
96436	118308	1905 W 32 ST	1949	E 56 FT AV OF LOT 35 BRYKERWOODS G	Minimal Traditional	Contributing	
98442	120391	1701 W 33 ST	1948	LOT 1 BLK 6 BRYKERWOODS E	Colonial Revival	Contributing	
98444	120404	1702 W 33 ST	1945	LOT 4 BLK 5 BRYKERWOODS E	Minimal Traditional	Contributing	
98445	120390	1703 W 33 ST	1952	LOT 2 BLK 6 BRYKERWOODS E	Minimal Traditional	Contributing	

**Refer to the Recommended Historic Districts text in Section 5 for information regarding interpretation of these forms.*

City of Austin | Historic Building Survey Report for North Central Austin
West Campus, North University, Heritage, Bryker Woods, and North Hyde Park

*Inventory table of all **primary** resources within the boundaries of the recommended Bryker Woods Historic District. Post-1974 resources were not included in the scope of the survey and therefore are not in the inventory.*

HHM ID	CAD parcel ID	Address	Year built	Legal description	Stylistic influences	Local status (C/NC)	Heritage tourism potential
96499	120306	1805 W 33 ST	1955	LOT 1 & N2FT OF LOT 2 BLK 1 BRYKERWOODS E	None visible	Noncontributing	
95998	120279	1900 W 33 ST	1948	LOT 2 BRYKERWOODS G	Minimal Traditional	Noncontributing	
96000	120262	1901 W 33 ST	1947	LOT 14 BRYKERWOODS G	Ranch Style	Contributing	
95994	120280	1902 W 33 ST	1948	LOT 3 BRYKERWOODS G	Minimal Traditional	Contributing	
95992	120261	1903 W 33 ST A	1938	LOT 13 BRYKERWOODS G	Minimal Traditional	Contributing	
95983	120260	1905 W 33 ST	1959	LOT 12 BRYKERWOODS G	Ranch Style	Contributing	
95978	120282	1906 W 33 ST A	1947	LOT 5 BRYKERWOODS G	Minimal Traditional	Contributing	
95973	120259	1907 W 33 ST A	1947	LOT 11 BRYKERWOODS G	Minimal Traditional	Contributing	
95961	120283	1908 W 33 ST	1949	LOT 6 BRYKERWOODS G	Ranch Style	Contributing	
95949	120284	1910 W 33 ST	1947	LOT 7 BRYKERWOODS G	None visible	Contributing	
95947	120285	1912 W 33 ST A	1948	LOT 8 BRYKERWOODS G	None visible	Contributing	
96050	119373	1608 W 34 ST	1939	LOT 14 GLENVIEW ADDN	None visible	Noncontributing	
95855	120336	1700 W 34 ST	1950	LOT 14 *LESS E 151 SQ FT BLK 3 BRYKERWOODS E	None visible	Noncontributing	
96063	438000	1701 W 34 ST	1946	LOT 4 CAMP MABRY HEIGHTS RESUB PT LTS 1,2,15&16 BL 2	None visible	Contributing	
95860	120337	1702 W 34 ST	1946	LOT 13 BLK 3 BRYKERWOODS E	Minimal Traditional	Contributing	
96064	120401	1703 W 34 ST	1946	LOT 3 CAMP MABRY HEIGHTS RESUB PT LTS 1,2,15&16 BL 2	Minimal Traditional	Contributing	
95854	120338	1704 W 34 ST	1945	LOT 12 BLK 3 BRYKERWOODS E	Colonial Revival	Noncontributing	
95861	120339	1706 W 34 ST	1950	LOT 11 BLK 3 BRYKERWOODS E	Minimal Traditional	Contributing	
95865	120340	1708 W 34 ST	1941	LOT 10 BLK 3 BRYKERWOODS E	Colonial Revival	Contributing	
95869	120368	1709 W 34 ST	1941	LOT 32 BLK 4 BRYKERWOODS E	Minimal Traditional	Contributing	
95872	120367	1711 W 34 ST	1948	LOT 1 BLK 4 BRYKERWOODS E	Minimal Traditional	Contributing	
95873	120343	1716 W 34 ST	1940	LOT 6 BLK 3 BRYKERWOODS E	Minimal Traditional	Contributing	
95876	120344	1800 W 34 ST	1948	LOT 5 BLK 3 BRYKERWOODS E	None visible	Contributing	
95883	120345	1802 W 34 ST	1953	E55FT OF LOT 4 BLK 3 BRYKERWOODS E	Minimal Traditional	Contributing	
95887	120346	1804 W 34 ST	1965	LOT 3 * & W5FT OF LOT 4 BLK 3 BRYKERWOODS E	None visible	Noncontributing	
95897	120276	1901 W 34 ST	1949	0.2095AC OF LOT 1 BLK 16 HAPPY HOLLOW	Ranch Style	Contributing	
95904	120275	1903 W 34 ST	1949	W19.2FT OF LOT 1 & E53.3FT OF LOT 2 BLK 16 HAPPY HOLLOW	None visible	Contributing	
95908	120274	1905 W 34 ST	1952	*W45.35FT OF LOT 2 * & E26.8FT OF LOT 3 BLK 16 HAPPY HOLLOW	Minimal Traditional, Ranch Style	Contributing	
95918	120273	1907 W 34 ST	1950	CEN 72.5FT OF LOT 3 BLK 16 HAPPY HOLLOW	None visible	Contributing	
95925	120272	1909 W 34 ST	1950	W1.7FT OF LOT 3 & E70.8FT OF LOT 4 BLK 16 HAPPY HOLLOW	Ranch Style	Contributing	
95934	120271	1911 W 34 ST	1951	W37.1FT OF LOT 4 * & E35.4FT OF LOT 5 BLK 16 HAPPY HOLLOW	Ranch Style	Contributing	

**Refer to the Recommended Historic Districts text in Section 5 for information regarding interpretation of these forms.*

City of Austin | Historic Building Survey Report for North Central Austin
West Campus, North University, Heritage, Bryker Woods, and North Hyde Park

*Inventory table of all **primary** resources within the boundaries of the recommended Bryker Woods Historic District. Post-1974 resources were not included in the scope of the survey and therefore are not in the inventory.*

HHM ID	CAD parcel ID	Address	Year built	Legal description	Stylistic influences	Local status (C/NC)	Heritage tourism potential
95939	120270	1913 W 34 ST	1949	W72.5FT OF LOT 5 BLK 16 HAPPY HOLLOW	Colonial Revival	Contributing	
10357 4	120294	1901 W 35 ST A	1913	NE114.24FT OF LOT 4 BLK 13 HAPPY HOLLOW	Classical Revival	Contributing	
10357 5	120294	1901 W 35 ST B	1913	NE114.24FT OF LOT 4 BLK 13 HAPPY HOLLOW	None visible	Contributing	
99149	211078	1100 BELMONT PKWY	1959	LOT 4 BELMONT SEC 2	Ranch Style	Contributing	
99155	211076	1103 BELMONT PKWY	1965	LOT 6 BELMONT SEC 2	None visible	Contributing	
99182	211075	1105 BELMONT PKWY	1967	LOT 7 BELMONT SEC 2	None visible	Noncontributing	
99139	211081	1106 BELMONT PKWY	1955	LOT 1 * & A PORTION OF LOT 18 BELMONT SEC 2	None visible	Noncontributing	
99134	211055	1200 BELMONT PKWY	1957	LOT 18 *LESS E PT PLUS PT VAC BELMONT PKWY BELMONT	None visible	Noncontributing	
99127	211056	1202 BELMONT PKWY	1960	LOT 19 BELMONT	Ranch Style	Contributing	
99173	211053	1203 BELMONT PKWY	1960	LOT 16 BELMONT	None visible	Contributing	
99119	211058	1300 BELMONT PKWY	1956	LOT 21 BELMONT	Colonial Revival	Contributing	
99164	211047	1301 BELMONT PKWY	1954	LOT 10 BELMONT	Ranch Style	Contributing	
99107	211059	1302 BELMONT PKWY	1960	LOT 22 BELMONT	None visible	Contributing	
99159	211046	1303 BELMONT PKWY	1955	LOT 9 BELMONT	Ranch Style	Contributing	
99099	211060	1304 BELMONT PKWY	1960	LOT 23 BELMONT	Ranch Style	Contributing	
99091	118262	1306 BELMONT PKWY	1955	LOT 24 BELMONT	None visible	Contributing	
99190	211051	3001 BELMONT CIR	1954	LOT 14 BELMONT	None visible	Noncontributing	
99176	211049	3002 BELMONT CIR	1956	LOT 12 BELMONT	Ranch Style	Contributing	
99189	211052	3003 BELMONT CIR	1954	LOT 15A BELMONT AMENDED PLAT OF LOTS 15 & 17 & TRACT A BELMONT SEC 2	None visible	Contributing	
99172	211048	3004 BELMONT CIR	1955	LOT 11 BELMONT	Mid-century Modern	Contributing	
98294	118415	3000 BEVERLY RD A	1947	LOT 9 BLK 4 BRYKERWOODS F	Minimal Traditional	Contributing	
98290	118416	3001 BEVERLY RD	1948	LOT 7 * & S TRI OF LOT 6 BLK 3 BRYKERWOODS F	None visible	Noncontributing	
98314	118413	3004 BEVERLY RD	1946	S 55 FT OF LOT 11 BLK 4 BRYKERWOODS F	Minimal Traditional	Contributing	
98321	118412	3006 BEVERLY RD	1941	N 5 FT OF LOT 11 LOT 12 PLUS 33X63 FT AV OF LOT 5&6 BLK 4 BRYKERWOODS F	Ranch Style	Contributing	
98327	118411	3100 BEVERLY RD	1942	LOT 13 BLK 4 BRYKERWOODS F	None visible	Noncontributing	
98323	118419	3101 BEVERLY RD	1945	S 35.55 FT OF LOT 3 & N 26.42 FT OF LOT 4 BLK 3 BRYKERWOODS F	None visible	Noncontributing	
98339	118410	3102 BEVERLY RD	1948	LOT 14 BLK 4 BRYKERWOODS F	None visible	Noncontributing	
98343	118409	3104 BEVERLY RD	1948	LOT 15 BLK 4 BRYKERWOODS F	None visible	Contributing	
96189	118408	3106 BEVERLY RD	1940	LOT 16 BLK 4 BRYKERWOODS F	Tudor Revival, Minimal Traditional	Contributing	
98346	118420	3107 BEVERLY RD	1940	LOT 2 * & N 23 FT OF LOT 3 * & S PT OF LOT 1 BLK 3 BRYKERWOODS F	None visible	Noncontributing	
96190	120353	3201 BEVERLY RD	1940	LOT 15 BLK 4 BRYKERWOODS E	None visible	Contributing	
96200	120313	3202 BEVERLY RD	1948	S57FT OF LOT 11 BLK 1 BRYKERWOODS E	Ranch Style	Noncontributing	

**Refer to the Recommended Historic Districts text in Section 5 for information regarding interpretation of these forms.*

City of Austin | Historic Building Survey Report for North Central Austin
West Campus, North University, Heritage, Bryker Woods, and North Hyde Park

*Inventory table of all **primary** resources within the boundaries of the recommended Bryker Woods Historic District. Post-1974 resources were not included in the scope of the survey and therefore are not in the inventory.*

HHM ID	CAD parcel ID	Address	Year built	Legal description	Stylistic influences	Local status (C/NC)	Heritage tourism potential
96203	120312	3204 BEVERLY RD	1940	LOT 12 * & N3FT OF LOT 11 BLK 1 BRYKERWOODS E	Ranch Style	Contributing	
96211	120311	3206 BEVERLY RD	1942	LOT 13 BLK 1 BRYKERWOODS E	Minimal Traditional	Noncontributing	
96208	120356	3207 BEVERLY RD	1940	LOT 12 BLK 4 BRYKERWOODS E	Minimal Traditional	Contributing	
96218	120310	3208 BEVERLY RD	1937	LOT 14 BLK 1 BRYKERWOODS E	None visible	Noncontributing	
96215	120357	3209 BEVERLY RD	1941	LOT 11 BLK 4 BRYKERWOODS E	Minimal Traditional	Contributing	
96225	120358	3211 BEVERLY RD A	1948	LOT 10 * & S5FT OF LOT 9 BLK 4 BRYKERWOODS E	Minimal Traditional	Contributing	
96224	120308	3212 BEVERLY RD	1941	S58FT OF LOT 16 BLK 1 BRYKERWOODS E	Minimal Traditional	Contributing	
96237	120359	3213 BEVERLY RD A	1940	N55FT OF LOT 9 BLK 4 BRYKERWOODS E	Minimal Traditional	Contributing	
96242	120324	3300 BEVERLY RD A	1945	LOT 13 BLK 2 BRYKERWOODS E	Minimal Traditional, Ranch Style	Contributing	
96241	120360	3301 BEVERLY RD A	1942	LOT 8 BLK 4 BRYKERWOODS E	Minimal Traditional	Contributing	
96254	120323	3302 BEVERLY RD A	1940	LOT 12 BLK 2 BRYKERWOODS E	None visible	Contributing	
96250	120361	3303 BEVERLY RD	1972	LOT 7 BLK 4 BRYKERWOODS E	None visible	Contributing	
96260	120322	3304 BEVERLY RD A	1952	LOT 11 BLK 2 BRYKERWOODS E	Minimal Traditional	Contributing	
96252	120362	3305 BEVERLY RD	1940	LOT 6 BLK 4 BRYKERWOODS E	None visible	Contributing	
96265	120320	3308 BEVERLY RD A	1940	LOT 9 BLK 2 BRYKERWOODS E	Ranch Style	Contributing	
96276	120364	3309 BEVERLY RD	1941	LOT 4 * & S1FT OF LOT 3 BLK 4 BRYKERWOODS E	None visible	Contributing	
96280	120326	3310 BEVERLY RD	1955	LOT 8 BLK 2 BRYKERWOODS E	None visible	Noncontributing	
96279	120365	3311 BEVERLY RD	1946	N59FT OF LOT 3 BLK 4 BRYKERWOODS E	Minimal Traditional	Contributing	
96288	120325	3312 BEVERLY RD	1941	LOT 7 BLK 2 BRYKERWOODS E	Colonial Revival	Contributing	
96289	120366	3313 BEVERLY RD	1948	LOT 2 BLK 4 BRYKERWOODS E	Colonial Revival, Minimal Traditional	Contributing	
98413	118426	3000 BRYKER DR	1940	LOT 9 BLK 3 BRYKERWOODS F	Colonial Revival	Contributing	
98421	118425	3002 BRYKER DR A	1941	S 55 FT OF LOT 10 BLK 3 BRYKERWOODS F	Ranch Style	Contributing	
98422	118429	3004 BRYKER DR	1941	LOT 11 * & N 3.5 FT OF LOT 10 BLK 3 BRYKERWOODS F	Ranch Style	Contributing	
98411	118428	3100 BRYKER DR	1958	LOT 12 BLK 3 BRYKERWOODS F	None visible	Noncontributing	
98407	118424	3102 BRYKER DR	1941	LOT 13 BLK 3 BRYKERWOODS F	None visible	Noncontributing	
98391	118423	3104 BRYKER DR	1950	LOT 14 BLK 3 BRYKERWOODS F	None visible	Contributing	
96176	120381	3200 BRYKER DR	1940	LOT 18 * & S50FT OF LOT 19 BLK 4 BRYKERWOODS E	Minimal Traditional	Noncontributing	
96173	120383	3201 BRYKER DR	1941	LOT 7 BLK 6 BRYKERWOODS E	Colonial Revival	Contributing	
96159	120384	3203 BRYKER DR A	1941	LOT 8 * & S9.96FT OF LOT 9 BLK 6 BRYKERWOODS E	None visible	Contributing	
96162	120380	3204 BRYKER DR	1940	N10FT OF LOT 19 * & S45FT OF LOT 20 BLK 4 BRYKERWOODS E	Colonial Revival, Minimal Traditional	Contributing	
96151	120385	3205 BRYKER DR	1959	N50FT OF LOT 9 BLK 6 BRYKERWOODS E	None visible	Contributing	

**Refer to the Recommended Historic Districts text in Section 5 for information regarding interpretation of these forms.*

City of Austin | Historic Building Survey Report for North Central Austin
West Campus, North University, Heritage, Bryker Woods, and North Hyde Park

*Inventory table of all **primary** resources within the boundaries of the recommended Bryker Woods Historic District. Post-1974 resources were not included in the scope of the survey and therefore are not in the inventory.*

HHM ID	CAD parcel ID	Address	Year built	Legal description	Stylistic influences	Local status (C/NC)	Heritage tourism potential
96161	120379	3206 BRYKER DR A	1940	N15FT OF LOT 20 & S45FT OF LOT 21 BLK 4 BRYKERWOODS E	Minimal Traditional	Noncontributing	
96147	120386	3207 BRYKER DR	1940	LOT 4 BLK 6 BRYKERWOODS E	None visible	Noncontributing	
96142	120378	3208 BRYKER DR	1939	N15FT OF LOT 21 * & S45FT OF LOT 22 BLK 4 BRYKERWOODS E	Minimal Traditional	Contributing	
96132	120387	3209 BRYKER DR A	1940	W104FT OF LOT 3 BLK 6 BRYKERWOODS E	None visible	Noncontributing	
96139	120377	3210 BRYKER DR A	1940	N15FT OF LOT 22 * & S45FT OF LOT 23 BLK 4 BRYKERWOODS E	Minimal Traditional	Contributing	
96127	120388	3211 BRYKER DR A	1941	S55FT OF LOT 10 BLK 6 BRYKERWOODS E	None visible	Contributing	
96136	120376	3212 BRYKER DR	1939	N6.25FT OF LOT 23 * & S54FT OF LOT 24 BLK 4 BRYKERWOODS E	None visible	Contributing	
96118	120389	3213 BRYKER DR	1941	LOT 11 * & N4.96FT OF LOT 10 BLK 6 BRYKERWOODS E	Minimal Traditional	Contributing	
96124	120375	3300 BRYKER DR	1941	LOT 25 & N 6 FT OF LOT 24 BLK 4 BRYKERWOODS E	None visible	Noncontributing	
96115	120405	3301 BRYKER DR	1941	LOT 5 BLK 5 BRYKERWOODS E	Minimal Traditional	Contributing	
96114	120374	3302 BRYKER DR	1940	LOT 26 BLK 4 BRYKERWOODS E	Colonial Revival	Contributing	
96110	120406	3303 BRYKER DR	1950	LOT 6 BLK 5 BRYKERWOODS E	Minimal Traditional	Contributing	
96105	120373	3304 BRYKER DR A	1940	LOT 27 BLK 4 BRYKERWOODS E	Colonial Revival	Contributing	
96100	120396	3305 BRYKER DR	1941	W99.23FT AV OF LOT 2 BLK 5 BRYKERWOODS E	Minimal Traditional	Noncontributing	
96099	120372	3306 BRYKER DR	1947	LOT 28 BLK 4 BRYKERWOODS E	None visible	Noncontributing	
96095	120397	3307 BRYKER DR	1940	LOT 1 BLK 5 BRYKERWOODS E	Minimal Traditional	Contributing	
96085	120371	3308 BRYKER DR A	1948	LOT 29 BLK 4 BRYKERWOODS E	Minimal Traditional	Contributing	
96087	120398	3309 BRYKER DR	1939	S70FT OF W110FT OF N PT OF BLK 5 BRYKERWOODS E	Minimal Traditional	Contributing	
96078	120370	3310 BRYKER DR A	1941	LOT 30 BLK 4 BRYKERWOODS E	Colonial Revival, Minimal Traditional	Contributing	
96072	120399	3311 BRYKER DR	1941	W CEN 65 X 110 FT N PT BLK 5 BRYKERWOODS E	Minimal Traditional	Contributing	
96071	120369	3312 BRYKER DR	1941	LOT 31 BLK 4 BRYKERWOODS E	Ranch Style	Contributing	
96067	120400	3313 BRYKER DR	1941	.2255 AC OF BLK 5 BRYKERWOODS E	None visible	Contributing	
98661	119466	3203 CHURCHILL DR	1951	N 55.2 FT OF LOT 3 BLK 4 BRYKERWOODS B	Other	Contributing	
98639	119454	3204 CHURCHILL DR	1941	N 36.48 FT OF LOT 2 BLK 5 BRYKERWOODS B LOT 6 WESTWOOD RIDGE ADDN	Minimal Traditional	Contributing	
98622	119452	3208 CHURCHILL DR	1952	LOT 8 * & S 25 FT OF LOT 9 WESTWOOD RIDGE ADDN	None visible	Noncontributing	
98638	119469	3211 CHURCHILL DR	1950	LOT 14 & S 39 FT OF LOT 13 WESTWOOD RIDGE ADDN	Ranch Style	Noncontributing	
98648	119470	3213 CHURCHILL DR	1958	S 58.39 FT OF LOT 12 * & N 20 FT OF LOT 13 WESTWOOD RIDGE ADDN	Mid-century Modern	Noncontributing	

**Refer to the Recommended Historic Districts text in Section 5 for information regarding interpretation of these forms.*

City of Austin | Historic Building Survey Report for North Central Austin
West Campus, North University, Heritage, Bryker Woods, and North Hyde Park

*Inventory table of all **primary** resources within the boundaries of the recommended Bryker Woods Historic District. Post-1974 resources were not included in the scope of the survey and therefore are not in the inventory.*

HHM ID	CAD parcel ID	Address	Year built	Legal description	Stylistic influences	Local status (C/NC)	Heritage tourism potential
98623	119471	3215 CHURCHILL DR	1941	LOT 11 * & N .89 OF N 1FT OF LOT 12 WESTWOOD RIDGE ADDN	International Style	Contributing	
96392	118290	3002 FUNSTON ST	1949	LOT 2 LESS W27.87 FT AV BRYKERWOODS ANNEX	International Style	Contributing	
96376	118303	3003 FUNSTON ST	1948	LOT 39 BRYKERWOODS G	Minimal Traditional	Contributing	
96388	118288	3006 FUNSTON ST	1949	LOT 4 LESS W 25 FT BRYKERWOODS ANNEX	Minimal Traditional	Contributing	
96383	118287	3100 FUNSTON ST	1949	LOT 5 *LESS W 25 FT BRYKERWOODS ANNEX	Minimal Traditional	Contributing	
96377	118286	3102 FUNSTON ST	1949	LOT 6 *LESS W 25 FT BRYKERWOODS ANNEX	None visible	Contributing	
96366	118306	3103 FUNSTON ST A	1949	LOT 36 BRYKERWOODS G	National Folk	Contributing	
96367	118285	3104 FUNSTON ST	1948	LOT 7 *LESS W 25 FT BRYKERWOODS ANNEX	Minimal Traditional	Contributing	
96360	118307	3105 FUNSTON ST	1949	W 67.31 FT AV OF LOT 35 BRYKERWOODS G	Minimal Traditional	Contributing	
96361	118284	3106 FUNSTON ST	1949	LOT 8 *LESS W 25 FT BRYKERWOODS ANNEX	Minimal Traditional	Contributing	
96346	120248	3200 FUNSTON ST	1949	LOT 9 * LESS W25FT BRYKERWOODS ANNEX	None visible	Noncontributing	
96343	120247	3202 FUNSTON ST	1947	LOT 10 * LESS W25FT BRYKERWOODS ANNEX	Minimal Traditional	Contributing	
96350	120250	3203 FUNSTON ST	1965	LOT 23 BRYKERWOODS G	None visible	Noncontributing	
96338	120246	3204 FUNSTON ST	1949	LOT 11 * LESS W25FT BRYKERWOODS ANNEX	Minimal Traditional	Contributing	
96345	120251	3205 FUNSTON ST	1948	LOT 24 BRYKERWOODS G	Minimal Traditional	Contributing	
96334	120245	3206 FUNSTON ST	1948	LOT 12 LESS W25FT BRYKERWOODS ANNEX	Minimal Traditional	Contributing	
96329	120252	3207 FUNSTON ST A	1946	LOT 25 BRYKERWOODS G	None visible	Contributing	
96326	120244	3208 FUNSTON ST	1949	LOT 13 LESS W25FT BRYKERWOODS ANNEX	Minimal Traditional	Contributing	
96321	120243	3210 FUNSTON ST	1948	LOT 14 * LESS W25FT BRYKERWOODS ANNEX	Minimal Traditional	Contributing	
96322	120254	3211 FUNSTON ST	1947	LOT 27 BRYKERWOODS G	Minimal Traditional	Contributing	
96313	120242	3212 FUNSTON ST	1949	LOT 15 LESS W25FT BRYKERWOODS ANNEX	None visible	Contributing	
96312	120255	3213 FUNSTON ST	1954	LOT 28 BRYKERWOODS G	None visible	Contributing	
96309	120241	3214 FUNSTON ST	1948	LOT 16 LESS W25FT BRYKERWOODS ANNEX	None visible	Contributing	
96302	120256	3215 FUNSTON ST	1947	S64FT OF LOT 10 BRYKERWOODS G	Minimal Traditional	Contributing	
96296	120240	3216 FUNSTON ST	1947	LOT 17 * LESS W25FT BRYKERWOODS ANNEX	Minimal Traditional	Contributing	
96297	120257	3217 FUNSTON ST A	1947	0.1193AC OF LOT 9 & 10 BRYKERWOODS G	None visible	Contributing	
96295	120239	3218 FUNSTON ST	1949	LOT 18 * LESS W25FT BRYKERWOODS ANNEX	None visible	Contributing	
95964	120258	3219 FUNSTON ST A	1947	N51.62FT AV OF LOT 9 BRYKERWOODS G	None visible	Contributing	
95954	120238	3220 FUNSTON ST	1949	LOT 19 LESS W27FT AV BRYKERWOODS ANNEX	Minimal Traditional	Contributing	
95948	120237	3300 FUNSTON ST	1949	0.1537AC OF LOT 20 BRYKERWOODS ANNEX	None visible	Contributing	
98246	118043	2900 GLENVIEW AVE	1973	LOT 5 *RESUB OF PT OF TRT C BRYKER WOODS	Postmodern	Contributing	
98280	118055	2901 GLENVIEW AVE	1941	LOT 10 BRYKER WOODS	Colonial Revival	Contributing	

**Refer to the Recommended Historic Districts text in Section 5 for information regarding interpretation of these forms.*

City of Austin | Historic Building Survey Report for North Central Austin
West Campus, North University, Heritage, Bryker Woods, and North Hyde Park

*Inventory table of all **primary** resources within the boundaries of the recommended Bryker Woods Historic District. Post-1974 resources were not included in the scope of the survey and therefore are not in the inventory.*

HHM ID	CAD parcel ID	Address	Year built	Legal description	Stylistic influences	Local status (C/NC)	Heritage tourism potential
98268	118056	2903 GLENVIEW AVE A	1938	S 55.82 FT OF LOT 11 BRYKER WOODS	Colonial Revival, Minimal Traditional	Contributing	
98245	118041	2904 GLENVIEW AVE	1973	LOT 3 *RESUB OF PT OF TRT C BRYKER WOODS	Postmodern	Contributing	
98262	118057	2905 GLENVIEW AVE A	1938	LOT 12 * & N 1.09 FT OF LOT 11 BRYKER WOODS	Minimal Traditional	Contributing	
98254	118058	2907 GLENVIEW AVE	1938	S 50.13 FT OF LOT 13 BRYKER WOODS	Colonial Revival, Minimal Traditional	Contributing	
98241	118039	2908 GLENVIEW AVE	1938	LOT 2 BRYKER WOODS RESUB OF THE REMAINDER TR C	Ranch Style	Contributing	
98244	118059	2909 GLENVIEW AVE	1938	LOT 14 * & N 6.91 FT OF LOT 13 BRYKER WOODS	None visible	Noncontributing	
98222	118045	3000 GLENVIEW AVE	1948	LOT 1 BLK 7 BRYKERWOODS B	None visible	Noncontributing	
98235	118065	3001 GLENVIEW AVE A	1938	LOT 1 BLK 6 BRYKERWOODS B	None visible	Contributing	
98220	118046	3002 GLENVIEW AVE	1939	LOT 2 BLK 7 BRYKERWOODS B	None visible	Noncontributing	
98226	118066	3003 GLENVIEW AVE A	1939	S 50 FT OF LOT 2 BLK 6 BRYKERWOODS B	Colonial Revival	Contributing	
98217	118047	3004 GLENVIEW AVE	1938	S 55 FT OF LOT 3 BLK 7 BRYKERWOODS B	Minimal Traditional	Contributing	
98213	118067	3005 GLENVIEW AVE A	1939	N 8 FT OF LOT 2 & S 47 FT OF LOT 3 BLK 6 BRYKERWOODS B	Colonial Revival	Contributing	
98206	118068	3007 GLENVIEW AVE	1939	LOT 4 & N1/2 OF LOT 3 & S 3 FT OF LOT 5 BLK 6 BRYKERWOODS B	None visible	Contributing	
98201	118049	3008 GLENVIEW AVE	1937	LOT 4 BLK 7 BRYKERWOODS B	Colonial Revival	Contributing	
98198	118069	3009 GLENVIEW AVE	1947	N 63 FT OF LOT 5 BLK 6 BRYKERWOODS B	None visible	Noncontributing	
98200	118050	3100 GLENVIEW AVE A	1960	LOT 5 BLK 7 BRYKERWOODS B	None visible	Contributing	
98194	118070	3101 GLENVIEW AVE	1939	LOT 6 BLK 6 BRYKERWOODS B	None visible	Noncontributing	
98191	118051	3102 GLENVIEW AVE	1938	LOT 6 BLK 7 BRYKERWOODS B	None visible	Contributing	
98180	118071	3103 GLENVIEW AVE	1940	LOT 7 BLK 6 BRYKERWOODS B	Colonial Revival, Minimal Traditional	Contributing	
98185	118052	3104 GLENVIEW AVE	1939	S 60 FT OF LOT 7 BLK 7 BRYKERWOODS B	None visible	Noncontributing	
98175	118072	3105 GLENVIEW AVE	1939	LOT 8 BLK 6 BRYKERWOODS B	Minimal Traditional	Contributing	
98174	118053	3106 GLENVIEW AVE	1952	N 5 FT OF LOT 7 & S 45 FT OF LOT 8 BLK 7 BRYKERWOODS B	Minimal Traditional	Contributing	
98172	118054	3108 GLENVIEW AVE	1938	N 69.73 FT OF LOT 8 BLK 7 BRYKERWOODS B	None visible	Noncontributing	
98173	118073	3111 GLENVIEW AVE	1938	LOT 9 BLK 6 BRYKERWOODS B	None visible	Noncontributing	
98129	119358	3200 GLENVIEW AVE A	1939	LOT 1 BLK 2 BRYKERWOODS D	Minimal Traditional	Contributing	
98136	119359	3202 GLENVIEW AVE A	1960	LOT 2 BLK 2 BRYKERWOODS D	None visible	Contributing	
98120	119392	3203 GLENVIEW AVE	1940	LOT 12 BLK 1 BRYKERWOODS D	Minimal Traditional	Contributing	
98153	119360	3204 GLENVIEW AVE A	1939	LOT 3 BLK 2 BRYKERWOODS D	Ranch Style	Noncontributing	
98118	119393	3205 GLENVIEW AVE A	1939	LOT 11 BLK 1 BRYKERWOODS D	Minimal Traditional	Contributing	
98162	119361	3206 GLENVIEW AVE	1939	LOT 4 BLK 2 BRYKERWOODS D	Minimal Traditional, Ranch Style	Contributing	
98109	119394	3207 GLENVIEW AVE A	1939	LOT 10 BLK 1 BRYKERWOODS D	Tudor Revival	Contributing	

**Refer to the Recommended Historic Districts text in Section 5 for information regarding interpretation of these forms.*

City of Austin | Historic Building Survey Report for North Central Austin
West Campus, North University, Heritage, Bryker Woods, and North Hyde Park

*Inventory table of all **primary** resources within the boundaries of the recommended Bryker Woods Historic District. Post-1974 resources were not included in the survey and therefore are not in the inventory.*

HHM ID	CAD parcel ID	Address	Year built	Legal description	Stylistic influences	Local status (C/NC)	Heritage tourism potential
98165	119362	3208 GLENVIEW AVE	1940	LOT 5 BLK 2 BRYKERWOODS D	Minimal Traditional	Contributing	
98108	119395	3209 GLENVIEW AVE	1940	LOT 9 BLK 1 BRYKERWOODS D	None visible	Contributing	
98152	119363	3210 GLENVIEW AVE	1940	LOT 6 BLK 2 BRYKERWOODS D	Colonial Revival, Minimal Traditional	Contributing	
98054	119396	3211 GLENVIEW AVE A	1940	LOT 8 BLK 1 BRYKERWOODS D	None visible	Noncontributing	
98107	119364	3212 GLENVIEW AVE	1942	LOT 7 BLK 2 BRYKERWOODS D	None visible	Contributing	
98035	119365	3300 GLENVIEW AVE	1945	LOT 8 & S 5 FT OF LOT 7 BLK 2 WOODS ADDN	Minimal Traditional, Ranch Style	Contributing	
98040	119403	3301 GLENVIEW AVE A	1938	LOT 10 * & S 5 FT OF LOT 9 BLK 1 WOODS ADDN	Minimal Traditional	Noncontributing	
98053	119366	3302 GLENVIEW AVE	1941	S 7FT OF LOT 6 * & N 45FT OF LOT 7 BLK 2 WOODS ADDN	Colonial Revival	Contributing	
98043	119404	3303 GLENVIEW AVE	1960	S 7 FT OF LOT 8 * & N 45 FT OF LOT 9 BLK 1 WOODS ADDN	Mid-century Modern	Contributing	
98063	119367	3304 GLENVIEW AVE	1940	S 9 FT OF LOT 5 * & N 43FT OF LOT 6 BLK 2 WOODS ADDN	None visible	Contributing	
98067	119405	3305 GLENVIEW AVE	1940	S9 FT OF LOT 7 * & N 43 FT OF LOT 8 BLK 1 WOODS ADDN	Ranch Style	Contributing	
98064	119368	3306 GLENVIEW AVE	1939	S 12 FT OF LOT 4 * & N 41 FT OF LOT 5 BLK 2 WOODS ADDN	Minimal Traditional	Contributing	
98099	119406	3307 GLENVIEW AVE	1938	S 11 FT OF LOT 6 * & N 41 FT OF LOT 7 BLK 1 WOODS ADDN	None visible	Noncontributing	
98065	119369	3308 GLENVIEW AVE	1942	S 14 FT OF LOT 3 & N 38 FT OF LOT 4 BLK 2 WOODS ADDN	None visible	Noncontributing	
98098	119407	3309 GLENVIEW AVE A	1939	S 14 FT OF LOT 5 & N 39 FT OF LOT 6 BLK 1 WOODS ADDN	None visible	Noncontributing	
98066	119370	3310 GLENVIEW AVE	1939	S 16 FT OF LOT 2 * & N 36 FT OF LOT 3 BLK 2 WOODS ADDN	None visible	Contributing	
98088	119408	3311 GLENVIEW AVE A	1939	S 16 FT OF LOT 4 * & N 36 FT OF LOT 5 BLK 1 WOODS ADDN	Minimal Traditional	Contributing	
96055	119371	3312 GLENVIEW AVE	1941	S 18 FT OF LOT 1 & N 34 FT OF LOT 2 BLK 2 WOODS ADDN	Minimal Traditional	Contributing	
98087	119409	3313 GLENVIEW AVE A	1940	S 18 FT OF LOT 3 * & N 34 FT OF LOT 4 BLK 1 WOODS ADDN	Colonial Revival	Contributing	
96054	119372	3314 GLENVIEW AVE	1939	N 50.49FT LOT 1 BLK 2 WOODS ADDN	Colonial Revival	Contributing	
98083	119410	3315 GLENVIEW AVE	1939	N 50 FT OF LOT 3 BLK 1 WOODS ADDN	Tudor Revival, Minimal Traditional	Contributing	
96046	119374	3402 GLENVIEW AVE	1965	LOT 15 LESS N 5.9' AV GLENVIEW ADDN	None visible	Noncontributing	
95848	119375	3404 GLENVIEW AVE	1950	LOT 16 * LESS N 5.9'AV GLENVIEW ADDN	None visible	Contributing	
95847	119376	3406 GLENVIEW AVE	1910	LOT 17 * LESS W454 SQ FT GLENVIEW ADDN	Folk Victorian	Contributing	

**Refer to the Recommended Historic Districts text in Section 5 for information regarding interpretation of these forms.*

City of Austin | Historic Building Survey Report for North Central Austin
West Campus, North University, Heritage, Bryker Woods, and North Hyde Park

*Inventory table of all **primary** resources within the boundaries of the recommended Bryker Woods Historic District. Post-1974 resources were not included in the scope of the survey and therefore are not in the inventory.*

HHM ID	CAD parcel ID	Address	Year built	Legal description	Stylistic influences	Local status (C/NC)	Heritage tourism potential
95936	120290	3400 HAPPY HOLLOW LN	1949	E82.9FT OF LOT 8 & E82.9FT OF S10FT OF LOT 7 BLK 14 HAPPY HOLLOW	Minimal Traditional	Contributing	
95907	120297	3401 HAPPY HOLLOW LN	1950	W124FT OF LOT 3 BLK 13 HAPPY HOLLOW	Minimal Traditional, Ranch Style	Contributing	
95914	120291	3405 HAPPY HOLLOW LN	1951	W83FT OF LOT 2 BLK 13 HAPPY HOLLOW	Minimal Traditional, Ranch Style	Contributing	
95922	120292	3407 HAPPY HOLLOW LN	1941	E85.71FT OF LOT 2 & W TRI OF LOT 1 BLK 13 HAPPY HOLLOW	Colonial Revival, Minimal Traditional	Contributing	
95928	120293	3411 HAPPY HOLLOW LN A	1938	LOT 1 LESS W TRI OF BLK 13 HAPPY HOLLOW	Colonial Revival	Contributing	
98836	118242	2911 HARRIS BLVD	1950	LOT 42 BRYKER WOODS	None visible	Contributing	
98814	118255	3003 HARRIS BLVD	1941	LOT 1 BLK 1 BRYKERWOODS B	Minimal Traditional, Ranch Style	Contributing	
98818	118166	3004 HARRIS BLVD	1939	LOT 1 BLK 2 BRYKERWOODS B	None visible	Contributing	
98813	118256	3005 HARRIS BLVD	1939	S 53 FT OF LOT 2 BLK 1 BRYKERWOODS B	None visible	Noncontributing	
98798	118165	3006 HARRIS BLVD	1939	LOT 2 BLK 2 BRYKERWOODS B	None visible	Noncontributing	
98805	118257	3007 HARRIS BLVD	1939	N 4 FT OF LOT 2 * & S 53 FT OF LOT 3 BLK 1 BRYKERWOODS B	Minimal Traditional	Contributing	
98789	118188	3100 HARRIS BLVD	1940	LOT 1 BLK 3 BRYKERWOODS B	Colonial Revival, Minimal Traditional	Contributing	
98797	118258	3101 HARRIS BLVD A	1940	N 4 FT OF LOT 3 * & S 54 FT OF LOT 4 BLK 1 BRYKERWOODS B	None visible	Contributing	
98788	118259	3103 HARRIS BLVD	1940	LOT 5 * & N 3 FT OF LOT 4 BLK 1 BRYKERWOODS B	Colonial Revival	Noncontributing	
98779	118187	3104 HARRIS BLVD	1940	LOT 2 BLK 3 BRYKERWOODS B	Tudor Revival, Minimal Traditional	Contributing	
98771	118260	3105 HARRIS BLVD A	1939	LOT 6 BLK 1 BRYKERWOODS B	Classical Revival	Contributing	
98761	118186	3106 HARRIS BLVD	1951	LOT 19 BLK 3 BRYKERWOODS B	None visible	Noncontributing	
98757	118261	3107 HARRIS BLVD A	1938	LOT 7 BLK 1 BRYKERWOODS B	National Folk	Contributing	
98474	120392	3206 JEFFERSON ST A	1928	E100FT OF LOT 3 BLK 6 BRYKERWOODS E	Craftsman	Contributing	
98443	120403	3304 JEFFERSON ST B	1949	LOT 3 BLK 5 BRYKERWOODS E	Minimal Traditional	Contributing	
98441	120403	3304 JEFFERSON ST	1949	LOT 3 BLK 5 BRYKERWOODS E	Minimal Traditional	Contributing	
98448	120402	3306 JEFFERSON ST	1955	E100FT OF LOT 2 BLK 5 BRYKERWOODS E	None visible	Noncontributing	
98452	438001	3310 JEFFERSON ST	1920	LOT 2 CAMP MABRY HEIGHTS RESUB PT LTS 1,2,15&16 BL 2	Craftsman	Contributing	
98553	118064	2900 KERBEY LN A	1938	LOT 19 *LESS N 2 FT BRYKER WOODS	Colonial Revival	Contributing	
98564	118155	2903 KERBEY LN	1950	N 47 FT OF LOT 20 * & N47 FT OF W19 FT OF LOT 23 BRYKER WOODS	None visible	Noncontributing	
98539	118062	2904 KERBEY LN A	1939	S48.65 FT OF LOT 17 * & N 7.35 FT OF LOT 18 BRYKER WOODS	Minimal Traditional	Contributing	

**Refer to the Recommended Historic Districts text in Section 5 for information regarding interpretation of these forms.*

City of Austin | Historic Building Survey Report for North Central Austin
West Campus, North University, Heritage, Bryker Woods, and North Hyde Park

*Inventory table of all **primary** resources within the boundaries of the recommended Bryker Woods Historic District. Post-1974 resources were not included in the scope of the survey and therefore are not in the inventory.*

HHM ID	CAD parcel ID	Address	Year built	Legal description	Stylistic influences	Local status (C/NC)	Heritage tourism potential
98526	118061	2906 KERBEY LN	1938	S 53.74 FT OF LOT 16 & N 8.26 FT OF LOT 17 BRYKER WOODS	Classical Revival	Contributing	
98520	118060	2908 KERBEY LN	1937	LOT 15 * & N 3.17 FT OF LOT 16 BRYKER WOODS	Colonial Revival	Contributing	
98507	118081	3000 KERBEY LN	1937	LOT 17 BLK 6 BRYKERWOODS B	Minimal Traditional	Contributing	
98577	118177	3003 KERBEY LN	1941	N 50 FT OF W 2 FT OF LOT 68 BRYKER WOODS N50X118.98 FT LOT 69 BRYKERWOODS B	Minimal Traditional	Contributing	
98497	118080	3004 KERBEY LN	1939	S 60.68 FT OF LOT 15 BLK 6 BRYKERWOODS B	Colonial Revival, Minimal Traditional	Contributing	
98589	118156	3005 KERBEY LN	1942	LOT 11 * & W 46 FT OF LOT 10 BLK 2 BRYKERWOODS B	Minimal Traditional	Contributing	
98486	118079	3006 KERBEY LN A	1939	N 60 FT OF LOT 15 BLK 6 BRYKERWOODS B	Tudor Revival	Contributing	
98496	118078	3008 KERBEY LN	1938	LOT 14 BLK 6 BRYKERWOODS B	Mediterranean Revival	Noncontributing	
98646	118077	3100 KERBEY LN	1939	LOT 13 BLK 6 BRYKERWOODS B	Minimal Traditional	Contributing	
98635	118076	3102 KERBEY LN A	1938	LOT 12 BLK 6 BRYKERWOODS B	None visible	Noncontributing	
98649	118178	3105 KERBEY LN	1941	S89.45X84 FT APPROX OF LOT 12 * & S88.24' OF W8.5' OF LOT 13 BLK 3 BRYKERWOODS B	Minimal Traditional	Contributing	
98487	118075	3108 KERBEY LN	1939	LOT 11 BLK 6 BRYKERWOODS B	Minimal Traditional, Ranch Style	Contributing	
98485	118074	3112 KERBEY LN	1938	LOT 10 BLK 6 BRYKERWOODS B	Colonial Revival, Minimal Traditional	Contributing	
98484	119402	3200 KERBEY LN	1939	LOT 1 BLK 1 BRYKERWOODS D	Mediterranean Revival	Contributing	
98567	119401	3202 KERBEY LN	1940	LOT 2 BLK 1 BRYKERWOODS D	Minimal Traditional	Contributing	
98574	119400	3204 KERBEY LN	1947	LOT 3 * & S 8.5 FT OF LOT 4 BLK 1 BRYKERWOODS D	None visible	Noncontributing	
98591	119447	3205 KERBEY LN	1957	S 17FT OF LOT 4 * & N 42 FT OF LOT 5 WESTWOOD RIDGE ADDN	None visible	Noncontributing	
98581	119399	3206 KERBEY LN	1947	N45.5 FT OF LOT 4 * & S 17 FT OF LOT 5 BRYKERWOODS D	Minimal Traditional	Contributing	
98590	119448	3207 KERBEY LN	1940	S 34 FT OF LOT 3 * & N 37 FT OF LOT 4 WESTWOOD RIDGE ADDN	Minimal Traditional	Contributing	
98489	119449	3209 KERBEY LN	1940	S 74 FT OF LOT 2 * & N 20FT OF LOT 3 WESTWOOD RIDGE ADDN	Craftsman	Contributing	
98582	119398	3212 KERBEY LN	1942	N 37 FT OF LOT 5 * & S 33 FT OF LOT 6 BRYKERWOODS D	None visible	Noncontributing	
98488	119450	3213 KERBEY LN	1941	LOT 1 & N 5 FT OF LOT 2 WESTWOOD RIDGE ADDN	None visible	Noncontributing	
98068	119397	3214 KERBEY LN	1941	LOT 7 * & N 21 FT OF LOT 6 BRYKERWOODS D	Minimal Traditional, Ranch Style	Contributing	
96720	119418	3300 KERBEY LN	1940	LOT 11 * & S 5 FT OF LOT 12 BLK 1 WOODS ADDN	Classical Revival, Minimal Traditional	Contributing	

**Refer to the Recommended Historic Districts text in Section 5 for information regarding interpretation of these forms.*

City of Austin | Historic Building Survey Report for North Central Austin
West Campus, North University, Heritage, Bryker Woods, and North Hyde Park

Inventory table of all primary resources within the boundaries of the recommended Bryker Woods Historic District. Post-1974 resources were not included in the scope of the survey and therefore are not in the inventory.

HHM ID	CAD parcel ID	Address	Year built	Legal description	Stylistic influences	Local status (C/NC)	Heritage tourism potential
98662	119417	3302 KERBEY LN A	1941	N 45 FT OF LOT 12 * & S 7 FT OF LOT 13 BLK 1 WOODS ADDN	Minimal Traditional	Contributing	
98672	119416	3304 KERBEY LN	1940	N 43 FT OF LOT 13 * & S 9 FT OF LOT 14 BLK 1 WOODS ADDN	Minimal Traditional	Noncontributing	
98676	119415	3306 KERBEY LN	1942	N 41 FT OF LOT 14 * & S 11 FT OF LOT 15 BLK 1 WOODS ADDN	Ranch Style	Noncontributing	
98679	119414	3308 KERBEY LN	1938	N 39 FT OF LOT 15 & S 14 FT OF LOT 16 BLK 1 WOODS ADDN	Minimal Traditional	Contributing	
96694	119472	3309 KERBEY LN	1939	ABS 697 SUR 7 SPEAR G W ACR 5.75	International Style	Contributing	
98739	119413	3310 KERBEY LN A	1941	N 36 FT OF LOT 16 & S 16 FT OF LOT 2 BLK 1 WOODS ADDN	Minimal Traditional, Ranch Style	Contributing	
98717	119412	3312 KERBEY LN A	1942	S 18 FT OF LOT 1 * & N 34 FT OF LOT 2 BLK 1 WOODS ADDN	Minimal Traditional, Ranch Style	Contributing	
98680	119411	3314 KERBEY LN	1941	N 51.38 FT OF LOT 1 BLK 1 WOODS ADDN	Minimal Traditional	Contributing	
99060	118250	2900 OAKHURST AVE A	1939	LOT 50 BRYKER WOODS	Tudor Revival	Contributing	
99059	118249	2902 OAKHURST AVE	1953	LOT 51 BRYKER WOODS	Ranch Style	Contributing	
99125	211042	2903 OAKHURST AVE	1953	LOT 5 BELMONT	Ranch Style	Contributing	Social history: Sports - Not open to public
99058	118248	2904 OAKHURST AVE	1937	LOT 52 BRYKER WOODS	Colonial Revival	Noncontributing	
99053	118247	2906 OAKHURST AVE	1937	LOT 53 BRYKER WOODS	Colonial Revival	Noncontributing	
99126	211043	2907 OAKHURST AVE	1951	LOT 6 BELMONT	Ranch Style	Contributing	
99145	211044	3001 OAKHURST AVE	1952	LOT 7 BELMONT	Ranch Style	Contributing	
99146	211045	3003 OAKHURST AVE	1955	LOT 8 BELMONT	Colonial Revival, Ranch Style	Noncontributing	
99065	118266	3006 OAKHURST AVE	1960	LOT 28 BELMONT	Ranch Style	Contributing	
99069	118265	3008 OAKHURST AVE	1957	LOT 27 BELMONT	Ranch Style, Classical Revival	Contributing	
99077	118264	3010 OAKHURST AVE	1953	LOT 26 BELMONT	Mid-century Modern	Noncontributing	
99084	118263	3012 OAKHURST AVE	1957	LOT 25 BELMONT	Minimal Traditional, Ranch Style	Contributing	
96509	118298	2804 OAKMONT BLVD	1952	LOT 3 * & N 1.5 FT OF LOT 4 * LESS W 41 FT BRYKERWOODS ANNEX NO 2 RESUB OF PT LTS 6-10	None visible	Contributing	
96512	118297	2900 OAKMONT BLVD	1952	LOT 2 * LESS W 41 FT AV BRYKERWOODS ANNEX NO 2 RESUB OF PT LTS 6-10	Minimal Traditional, Ranch Style	Contributing	
96518	118301	2902 OAKMONT BLVD	1952	E 150 FT OF LOT 1 BRYKERWOODS ANNEX NO 2 RESUB OF PT LTS 6-10	Colonial Revival	Noncontributing	
96522	118296	2904 OAKMONT BLVD	1951	E 150 FT OF LOT 5 BRYKERWOODS ANNEX NO 2 RESUB OF PT LTS 6-10	None visible	Noncontributing	
96396	118315	3000 OAKMONT BLVD	1948	LOT 34 BRYKERWOODS G	Ranch Style	Contributing	
96414	118402	3001 OAKMONT BLVD A	1946	LOT 8 & S 28 FT OF LOT 7 BLK 4 BRYKERWOODS F	Minimal Traditional	Contributing	

**Refer to the Recommended Historic Districts text in Section 5 for information regarding interpretation of these forms.*

City of Austin | Historic Building Survey Report for North Central Austin
West Campus, North University, Heritage, Bryker Woods, and North Hyde Park

*Inventory table of all **primary** resources within the boundaries of the recommended Bryker Woods Historic District. Post-1974 resources were not included in the scope of the survey and therefore are not in the inventory.*

HHM ID	CAD parcel ID	Address	Year built	Legal description	Stylistic influences	Local status (C/NC)	Heritage tourism potential
96401	118314	3002 OAKMONT BLVD A	1946	LOT 33 BRYKERWOODS G	Minimal Traditional	Contributing	
96406	118313	3004 OAKMONT BLVD A	1946	LOT 32 BRYKERWOODS G	Minimal Traditional	Contributing	
96417	118403	3005 OAKMONT BLVD	1947	LOT 6 * & N 28 FT OF LOT 7 * *LESS N TRI OF LOT 6 BLK 4 BRYKERWOODS F	Minimal Traditional	Contributing	
96426	118404	3007 OAKMONT BLVD	1955	W 97 FT OF LOT 5 * & NW TRI OF LOT 6 BLK 4 BRYKERWOODS F	Ranch Style	Contributing	
96425	118312	3100 OAKMONT BLVD	1949	LOT 31 BRYKERWOODS G	Ranch Style	Contributing	
96430	118405	3101 OAKMONT BLVD	1948	LOT 4 & S 29 FT OF LOT 3 BLK 4 BRYKERWOODS F	Ranch Style	Noncontributing	
96437	118406	3103 OAKMONT BLVD	1948	S44.01 FT OF LOT 2 * & N 27 FT OF LOT 3 BLK 4 BRYKERWOODS F	Mid-century Modern	Contributing	
96433	118310	3104 OAKMONT BLVD	1949	E 64.56 FT AV OF LOT 29 BRYKERWOODS G	None visible	Contributing	
96448	120269	3200 OAKMONT BLVD A	1947	LOT 21 BRYKERWOODS G	Minimal Traditional, Ranch Style	Contributing	
96458	120268	3202 OAKMONT BLVD	1948	LOT 20 BRYKERWOODS G	None visible	Noncontributing	
96459	120299	3203 OAKMONT BLVD	1948	LOT 8 BLK 1 BRYKERWOODS E	Minimal Traditional	Contributing	
96462	120267	3204 OAKMONT BLVD	1947	LOT 19 BRYKERWOODS G	Mid-century Modern	Noncontributing	
96460	120300	3205 OAKMONT BLVD	1949	LOT 7 BLK 1 BRYKERWOODS E	Ranch Style	Contributing	
96488	120266	3206 OAKMONT BLVD	1947	LOT 18 BRYKERWOODS G	Classical Revival	Contributing	
96461	120301	3207 OAKMONT BLVD	1949	LOT 6 BLK 1 BRYKERWOODS E	Minimal Traditional, Ranch Style	Contributing	
96481	120265	3208 OAKMONT BLVD	1946	LOT 17 BRYKERWOODS G	Minimal Traditional	Contributing	
96463	120302	3209 OAKMONT BLVD	1949	LOT 5 BLK 1 BRYKERWOODS E	Minimal Traditional	Contributing	
96477	120264	3210 OAKMONT BLVD	1947	LOT 16 BRYKERWOODS G	None visible	Contributing	
96493	120303	3211 OAKMONT BLVD	1950	LOT 4 BLK 1 BRYKERWOODS E	Minimal Traditional, Ranch Style	Contributing	
96470	120263	3212 OAKMONT BLVD	1948	LOT 15 BRYKERWOODS G	Minimal Traditional, Craftsman	Contributing	
96496	120304	3213 OAKMONT BLVD	1947	LOT 3 BLK 1 BRYKERWOODS E	Minimal Traditional	Contributing	
96503	120305	3215 OAKMONT BLVD	1948	S58FT OF LOT 2 BLK 1 BRYKERWOODS E	Minimal Traditional	Contributing	
96013	120315	3301 OAKMONT BLVD A	1946	LOT 1 * & S5FT OF LOT 2 BLK 2 BRYKERWOODS E	Colonial Revival, Minimal Traditional	Contributing	
96025	120316	3303 OAKMONT BLVD	1948	N55FT OF LOT 2 & S5FT OF LOT 3 BLK 2 BRYKERWOODS E	Minimal Traditional, Ranch Style	Contributing	
96004	120278	3304 OAKMONT BLVD	1947	S 1/2 OF LOT 1 BRYKERWOODS G	Colonial Revival, Minimal Traditional	Contributing	
96015	120277	3306 OAKMONT BLVD	1947	N 1/2 OF LOT 1 BRYKERWOODS G	Minimal Traditional	Contributing	
96027	120318	3309 OAKMONT BLVD	1948	LOT 5 * & N5FT OF LOT 4 BLK 2 BRYKERWOODS E	None visible	Noncontributing	

**Refer to the Recommended Historic Districts text in Section 5 for information regarding interpretation of these forms.*

*Inventory table of all **primary** resources within the boundaries of the recommended Bryker Woods Historic District. Post-1974 resources were not included in the scope of the survey and therefore are not in the inventory.*

HHM ID	CAD parcel ID	Address	Year built	Legal description	Stylistic influences	Local status (C/NC)	Heritage tourism potential
95893	120319	3311 OAKMONT BLVD	1949	LOT 6 BLK 2 BRYKERWOODS E	Minimal Traditional, Ranch Style	Contributing	
95903	120295	3400 OAKMONT BLVD	1949	SE107.95FT AV OF LOT 4 BLK 13 HAPPY HOLLOW	None visible	Noncontributing	
95892	120348	3401 OAKMONT BLVD	1947	LOT 1 BLK 3 BRYKERWOODS E	None visible	Noncontributing	

**Refer to the Recommended Historic Districts text in Section 5 for information regarding interpretation of these forms.*

RECOMMENDED FRUTH STREET HISTORIC DISTRICT

GEOGRAPHIC DESCRIPTION

Boundaries	Fruth Street north of W. 30th Street and south of Aldridge Place
Acreage	1.72
Topography	Generally flat
Natural Features	N/A
Subdivisions Included (Date Platted)	Fruth Addition (1903)

PROPERTIES WITHIN THE LOCAL DISTRICT*

Contributing status	Primary resources only: 12 contributing (92.3%), 1 noncontributing (7.7%)
---------------------	---

OVERALL DISTRICT DEVELOPMENT PATTERNS

Circulation Patterns	One dead-end street
Open Spaces	No public spaces, but yards generally open
Commercial nodes	W. 30 th Street
Institutional nodes	N/A

PRINCIPAL ARCHITECTURAL STYLES AND PERIODS OF CONSTRUCTIONS

Period(s) of Construction	1920-1957
Property Types (Use)	Residential, Commercial
Property Subtypes (Form)	Bungalow
Common Styles	Craftsman, Midcentury Modern

OVERALL DISTRICT INTEGRITY

Common alterations	Few alterations
Non-historic-age infill	N/A (non-historic resources not surveyed)

HISTORIC ASSOCIATIONS

Themes within Context	Sections 5.1.3.4 Student Housing, 5.1.4.2 Student Housing
Significant Historic Events	N/A
Known Architects/Builders	Burt Brydson, Calcasieu Lumber Co.

CRITERIA FOR DESIGNATION*

City of Austin Criteria	Architecture, Historical Associations
National Register Criteria	Architecture, Historical Associations
Previous Designations	N/A

PERIOD(S) OF SIGNIFICANCE

Period(s) of Significance	1920–1957
------------------------------	-----------

HERITAGE TOURISM RECOMMENDATIONS

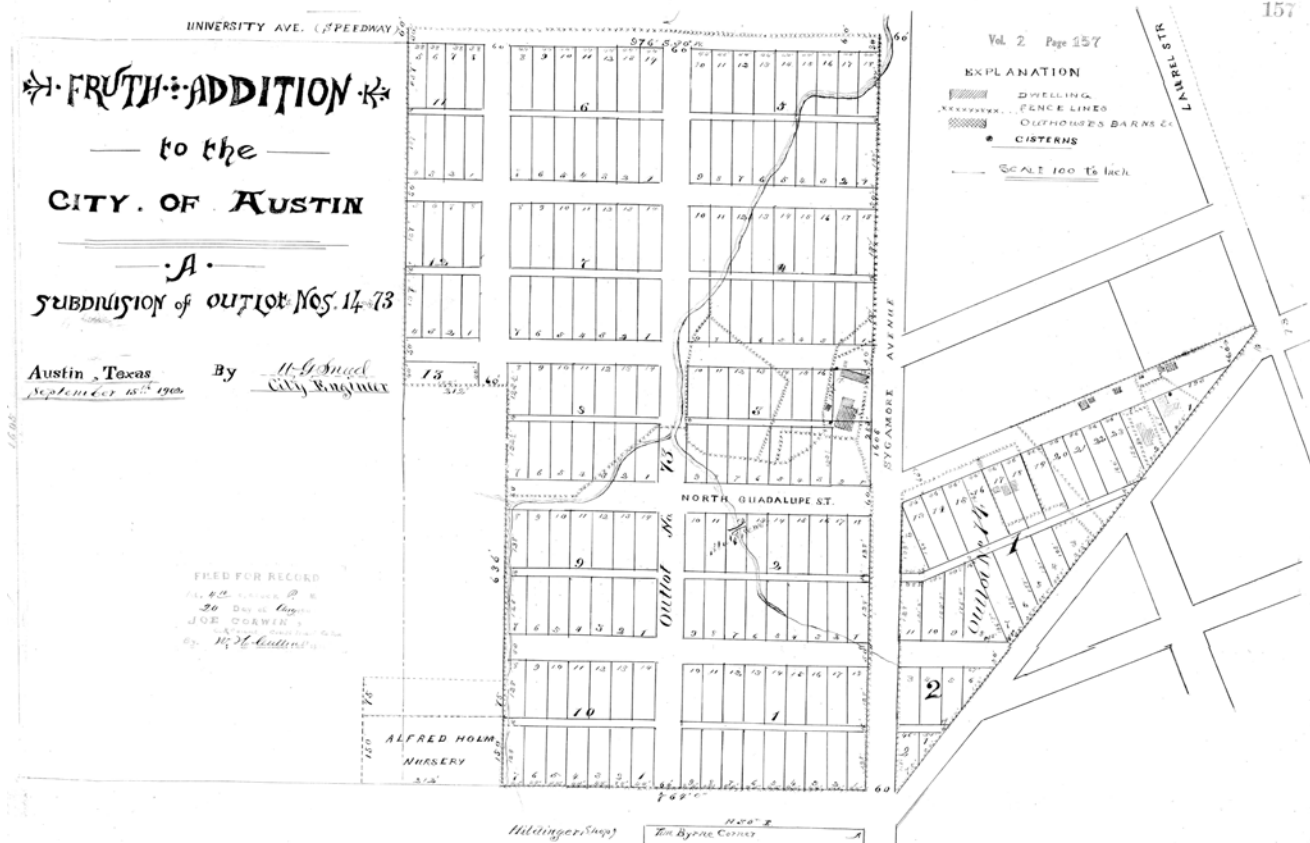
Tag(s)	Architecture
--------	--------------

*Refer to the Recommended Historic Districts text in Section 5 for information regarding interpretation of these forms.



*Refer to the Recommended Historic Districts text in Section 5 for information regarding interpretation of these forms.

HISTORIC PLATS



Historic plat, Fruth Addition, 1903. Source: Travis County Clerk, vol. 2, pg. 157.

*Refer to the Recommended Historic Districts text in Section 5 for information regarding interpretation of these forms.

INVENTORY TABLE

*Inventory table of all **primary** resources within the boundaries of the recommended Fruth Street Historic District. Post-1974 resources were not included in the scope of the survey and therefore are not in the inventory.*

HHM ID	CAD parcel ID	Address	Year built	Legal description	Stylistic influences	Local status (C/NC)	Heritage tourism potential
108618	210346	404 W 30 ST	1957	E54FT OF LOT 1-3 BLK 9 OLT 73 DIV D FRUTH ADDN	Mid-century Modern	Contributing	
108610	210347	406 W 30 ST A	1925	W74FT OF LOT 1-3 BLK 9 OLT 73 DIV D FRUTH ADDN	Craftsman	Contributing	
108590	210347	406 W 30 ST B	1950	W74FT OF LOT 1-3 BLK 9 OLT 73 DIV D FRUTH ADDN		Contributing	
108588	211203	500 W 30 ST	1937	E 64FT LOT 12-14 LESS S 5FT BLK 10 OLT 73 DIV D FRUTH ADDN	None visible	Contributing	
108579	211204	502 W 30 ST	1920	W 64FT LOT 12-14 BLK 10 OLT 73 DIV D FRUTH ADDN	None visible	Noncontributing	
108704	211202	3006 FRUTH ST	1936	LOT 11 *& S6FT LOT 10 BLK 10 OLT 73 DIV D FRUTH ADDN	Craftsman	Contributing	
108647	210348	3007 FRUTH ST A	1936	LOT 4-5 BLK 9 OLT 73 DIV D FRUTH ADDN	Tudor Revival	Contributing	
108646	210348	3007 FRUTH ST B	1936	LOT 4-5 BLK 9 OLT 73 DIV D FRUTH ADDN	Tudor Revival	Contributing	
108645	210348	3007 FRUTH ST C	1936	LOT 4-5 BLK 9 OLT 73 DIV D FRUTH ADDN	Tudor Revival	Contributing	
108644	210348	3007 FRUTH ST D	1936	LOT 4-5 BLK 9 OLT 73 DIV D FRUTH ADDN	Tudor Revival	Contributing	
108622	210348	3007 FRUTH ST E	1936	LOT 4-5 BLK 9 OLT 73 DIV D FRUTH ADDN	Craftsman	Contributing	
108597	211201	3008 FRUTH ST	1936	S 12FT LOT 9 *& N38FT LOT 10 BLK 10 OLT 73 DIV D FRUTH ADDN	Minimal Traditional	Contributing	
108592	211200	3010 FRUTH ST	1938	S 18FT LOT 8 *& N32FT LOT 9 BLK 10 OLT 73 DIV D FRUTH ADDN	Craftsman	Contributing	

**Refer to the Recommended Historic Districts text in Section 5 for information regarding interpretation of these forms.*

RECOMMENDED AUSTIN PRESBYTERIAN THEOLOGICAL SEMINARY HISTORIC DISTRICT

GEOGRAPHIC DESCRIPTION

Boundaries	Bounded on the south by 27th Street, on the east by Speedway Street, roughly on the north by Waller Creek, and on the west by the property line between the Seminary and the Scottish Rite Dormitory
Acreage	7.28 acres
Topography	Sloping downward to the east/northeast toward Waller Creek
Natural Features	Wooded open space on northern portion
Subdivisions Included (Date Platted)	N/A

PROPERTIES WITHIN THE LOCAL DISTRICT*

Contributing status	Primary resources only: 5 contributing (100%)
---------------------	---

OVERALL DISTRICT DEVELOPMENT PATTERNS

Circulation Patterns	Concrete interior sidewalks
Open Spaces	Open space between buildings
Commercial nodes	N/A
Institutional nodes	Entire district encompassed by Austin Presbyterian Theological Seminary institution

PRINCIPAL ARCHITECTURAL STYLES AND PERIODS OF CONSTRUCTIONS

Period(s) of Construction	1941-1960
Property Types (Use)	Religious, Educational
Property Subtypes (Form)	Irregular
Common Styles	Gothic Revival, Mid-century Modern

OVERALL DISTRICT INTEGRITY

Common alterations	Few alterations
Non-historic-age infill	N/A (non-historic resources not surveyed)

HISTORIC ASSOCIATIONS

Themes within Context	Section 5.1.3.3 Institutional Developments
Significant Historic Events	N/A
Known Architects/Builders	Not identified to date

CRITERIA FOR DESIGNATION*

City of Austin Criteria	Architecture, Historical Associations
National Register Criteria	Architecture, Historical Associations
Previous Designations	N/A

PERIOD(S) OF SIGNIFICANCE

Period(s) of Significance	1941-1960
------------------------------	-----------

HERITAGE TOURISM RECOMMENDATIONS

Tag(s)	Architecture; Social history: Religion
--------	--

**Refer to the Recommended Historic Districts text in Section 5 for information regarding interpretation of these forms.*



**Refer to the Recommended Historic Districts text in Section 5 for information regarding interpretation of these forms.*

HISTORIC PLATS

N/A

INVENTORY TABLE

*Inventory table of all **primary** resources within the boundaries of the recommended Austin Presbyterian Theological Seminary Historic District. Post-1974 resources were not included in the scope of the survey and therefore are not in the inventory.*

HHM ID	CAD parcel ID	Address	Year built	Legal description	Stylistic influences	Local status (C/NC)	Heritage tourism potential
108757	208389	100 E 27 ST A	1961	BLK 14&15 OLT 11 & 144.5 X 492FT AV OLT 12&13 DIVISION D	Mid-century Modern	Contributing	
108765	208389	100 E 27 ST B	1941	BLK 14&15 OLT 11 & 144.5 X 492FT AV OLT 12&13 DIVISION D	Gothic Revival	Contributing	
108780	208389	100 E 27 ST C	1945	BLK 14&15 OLT 11 & 144.5 X 492FT AV OLT 12&13 DIVISION D	Gothic Revival	Contributing	
108791	208389	100 E 27 ST D	1961	BLK 14&15 OLT 11 & 144.5 X 492FT AV OLT 12&13 DIVISION D	Mid-century Modern	Contributing	
108786	208389	100 E 27 ST E	1945	BLK 14&15 OLT 11 & 144.5 X 492FT AV OLT 12&13 DIVISION D	Gothic Revival	Contributing	

**Refer to the Recommended Historic Districts text in Section 5 for information regarding interpretation of these forms.*