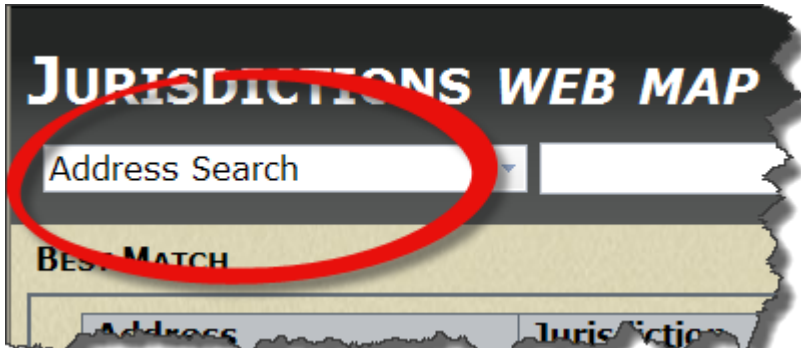


Instructions on How to Use the Jurisdictions Web Map

The Jurisdictions Web Map (<http://www.austintexas.gov/GIS/JurisdictionsWebMap/>) will allow you to search by address or by street name.

ADDRESS SEARCH

1. Ensure that "Address Search" is selected in the dropdown box at the upper left.



2. Enter the address that you are searching for in the text box to the right of the Address Search box and click the "Go" button.
3. If there is a match score of 100, the boxes in the Best Match section will be green.

BEST MATCH				
Address		Jurisdiction		County
505 Barton Springs Rd		Austin Full Purpose		Travis
Mapsco Page	Mapsco Grid	Mapsco X	Mapsco Y	Score
615	MJ21	1	3	100

4. If there is NOT a match score of 100, the closest matched address will appear in the Best Match section, however, the boxes will be red, indicating that the address you searched for did not have a match score of 100.

BEST MATCH

501 Barton Springs Rd was entered into the Address Search box

Address	City
503 Barton Springs Rd	Travis

Mapsco Page	Mapsco Grid	Mapsco X	Mapsco Y	Score
615	MJ21	1	3	67

- If the address you are looking for is listed in the "Possible Address Matches" section, you can click on the address to update the information and map with the selected address.

POSSIBLE ADDRESS MATCHES

Place ID	Address	Score
3098504	503 BARTON SPRINGS RD	67
802689	505 BARTON SPRINGS RD	67
785601	507 BARTON SPRINGS RD	67
1142595	510 BARTON SPRINGS RD	67

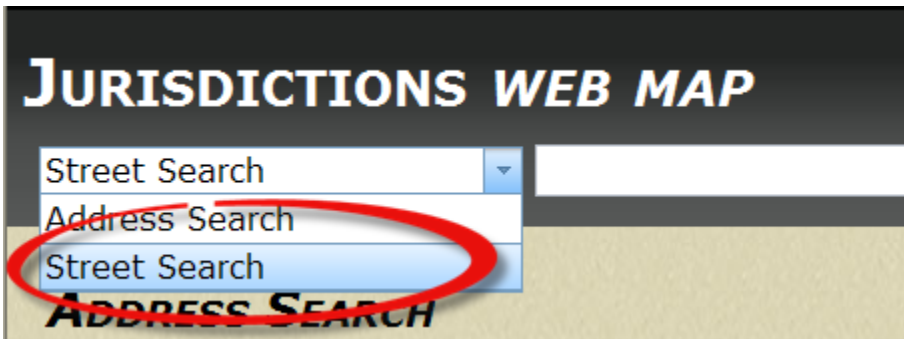
- If the address contains buildings and/or units, they will be listed under the "Buildings and Units" tab along with their Place ID (which is known as the RSN in AMANDA)
- The Annexation History tab will provide information regarding when the property was annexed into the City of Austin
- The Property Profile tab will provide the legal description and zoning for the property as well as a link to the property record on the Travis Central Appraisal District (TCAD) or Williamson County Appraisal District (WCAD) web site.

BUILDINGS AND UNITS | **ANNEXATION HISTORY** | **PROPERTY PROFILE**

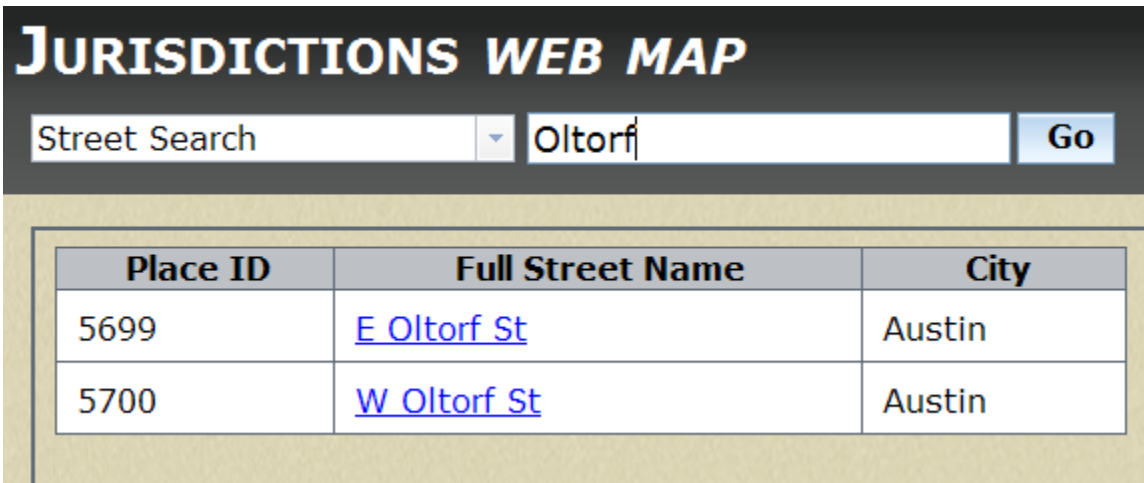
Parcel ID	0202000119
Legal Description	LOT 1 TEXAS CENTER
Block ID	0
Lot ID	1
Zoning	P-NP

STREET SEARCH

1. Ensure that "Street Search" is selected in the dropdown box in the upper left.



2. Type in all or part of the street name in the text box next to Street Search. The tool will list all street names that contain the search string entered into the text box.



3. You can then select the street that you are interested in, which will then provide a list of valid addresses on that street.

The screenshot shows a table with the following data, where the second row is circled in red:

Place ID	Address	City
753116	101 W Oltorf St	Austin
752900	120 W Oltorf St	Austin
3377029	120 1/2 W Oltorf St	Austin

THE MAP

