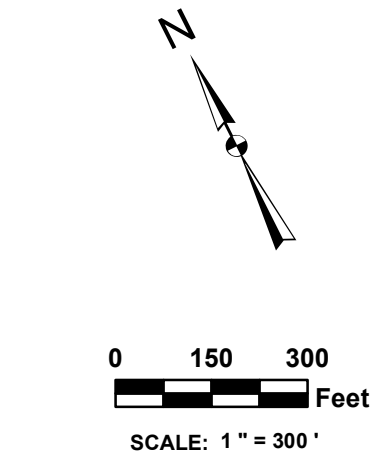
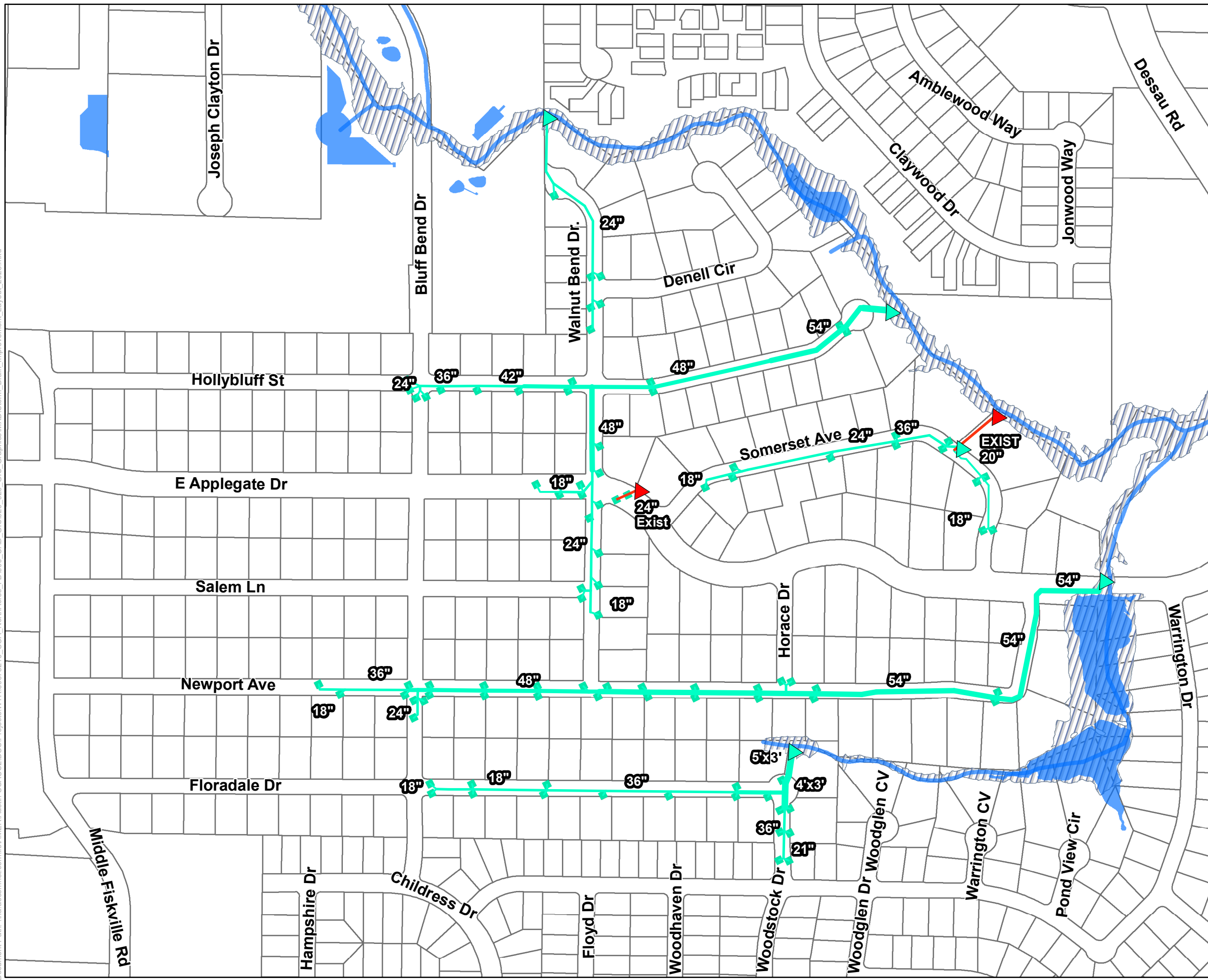










Document Path: \\na.aecomnet.com\fs\AMER\Austin\USA\US2\DCS\Projects\WTR\60673210_COA_NorthAcres_FD\900_CAD_GIS\920_928_GIS_Graphics\MXD\Storm_Drain_Improvement_Layout_2023.mxd



-  Existing Outfall
-  Proposed Outfall
-  Proposed Inlet
-  Proposed Storm Drain
-  Existing Storm Drain
-  Creek
-  Pond
-  100yr Flood Plain
- XX" Trunk line diameter/dimensions
(line width change indicates change in diameter)

CITY OF AUSTIN, TEXAS
NORTH ACRES STORM
DRAIN IMPROVEMENTS

Storm Drain Improvement Layout

AECOM

Date: 2/21/2023