



#40. Congress Ave.



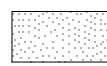

Landfill Features

-  Estimated Landfill Location
-  Landfill Buffer

City of Austin Jurisdiction

-  FULL
-  LTD
-  2 Mile
-  5 Mile

Lot Lines

- Lot Lines
-  Roads
-  Water Features



Watershed Protection Development Review

Watershed Protection & Development Review Department, The City of Austin produced this map for the sole purpose of use as a work resource and as an estimated boundary of landfills in & around Austin. The City of Austin does not warrant the map &/or information regarding its accuracy or completeness. Reproduction is not permitted without permission from the City of Austin-Watershed Protection & Development Review Department.

Date: 09.20.2006