




#70. Mexican-American Cultural Arts Center










0 100 200 400 Feet

Landfill Features

-  Estimated Landfill Boundary
-  Landfill
-  Landfill Buffer

City of Austin Jurisdiction

-  FULL
-  LTD
-  2 Mile
-  5 Mile
-  Lot Lines
-  Roads
-  Water Features



**Watershed Protection
Development Review**

Watershed Protection & Development Review Department,
The City of Austin produced this map for the sole purpose of
use as a work resource and as an estimated boundary of
landfills in & around Austin. The City of Austin does not
warrant the map &/or information regarding its accuracy or
completeness.
Reproduction is not permitted without permission from the
City of Austin-Watershed Protection & Development Review
Department.

Date: 02.21.2007